

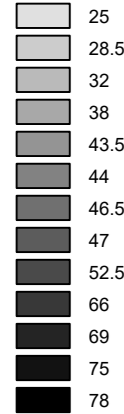


# Warringah Local Environmental Plan 2011

## Height of Buildings Map - Sheet HOB\_008

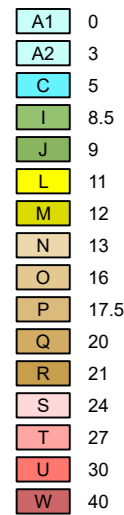
### Maximum Building Height (RL)

Heights shown on map in RL (m)




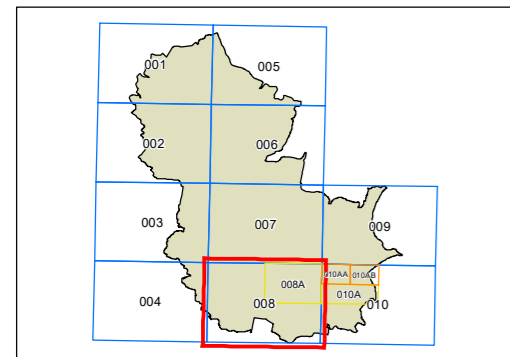
- Area 1 Refer to clause 7.7
- Area 2 Refer to clause 7.8
- Area 3 Refer to clause 7.9

### Maximum Building Height (m)



### Cadastre

Cadastre 17/11/2021 © Spatial Services



Projection: GDA 1994  
MGA Zone 56

Scale: 1:20,000 @ A3

Map Identification Number: 1800\_COM\_HOB\_008\_020\_20211117

