

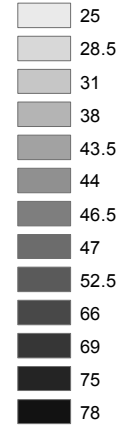


Warringah Local Environmental Plan 2011

Height of Buildings Map - Sheet HOB_010AA

Maximum Building Height (RL)

Heights shown on map in RL (m)

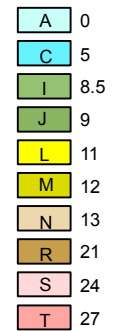


Area 1 Refer to Clause 7.7

Area 2 Refer to Clause 7.8


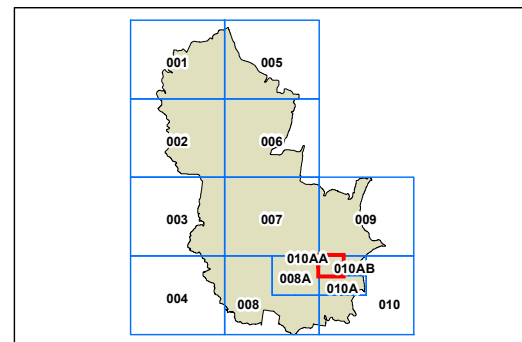
Area 3 Refer to Clause 7.9

Maximum Building Height (m)



Cadastre

Cadastre 01/10/2014 © Warringah Council



Scale: 1:5,000 @ A3

Projection: GDA 1994
Zone 56

Map identification number: 1800_COM_HOB_010AA_005_20141001

