

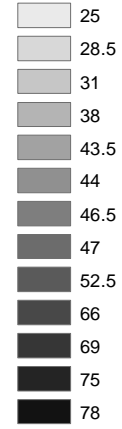


Warringah Local Environmental Plan 2011

Height of Buildings Map - Sheet HOB_010AB

Maximum Building Height (RL)

Heights shown on map in RL (m)

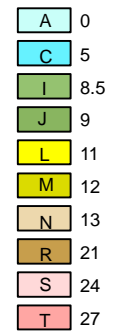


Area 1 Refer to Clause 7.7

Area 2 Refer to Clause 7.8

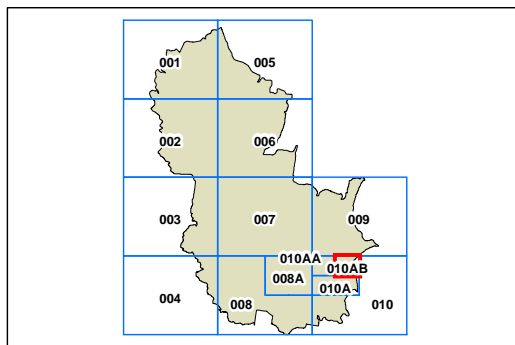
Area 3 Refer to Clause 7.9

Maximum Building Height (m)



Cadastre

Cadastre 27/11/2013 © Warringah Council



N



0 50 100 Metres

Scale: 1:5,000 @ A3

Projection: GDA 1994
Zone 56

Map identification number: 1800_COM_HOB_010AB_005_20131127

