

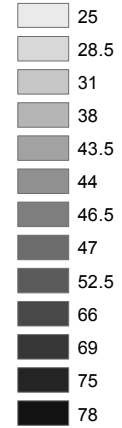


Warringah Local Environmental Plan 2011

Height of Buildings Map - sheet HOB_010A

Maximum Building Height (RL)

Heights shown on map in RL (m)



Area 1 Refer to Clause 7.7

Area 2 Refer to Clause 7.8

Area 3 Refer to Clause 7.9

Maximum Building Height (m)

A

C

I

J

L

M

N

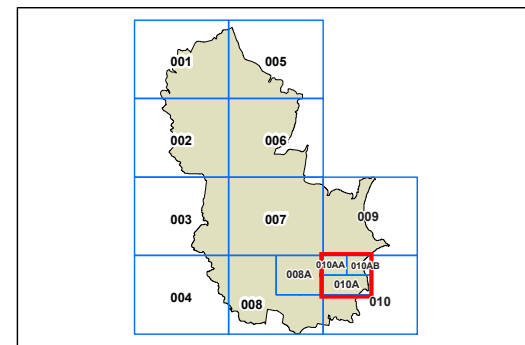
R

S

T

Cadastre

Cadastre 19/09/2011 © Warringah Council



N

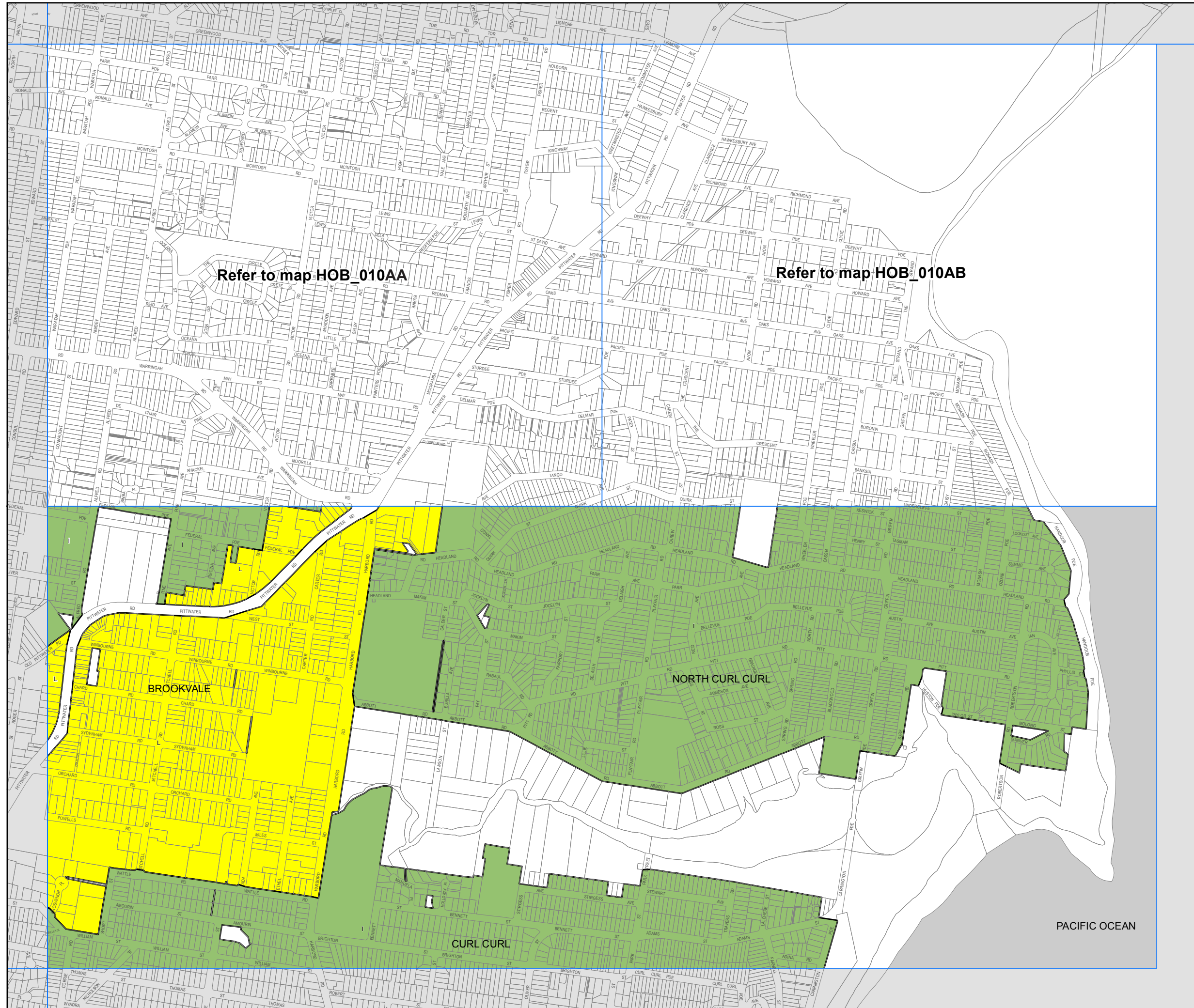


0 200 Metres

Scale: 1:10,000 @ A3

Projection: GDA 1994
Zone 56

Map identification number: 1800_COM_HOB_010A_010_20111122



PACIFIC OCEAN