










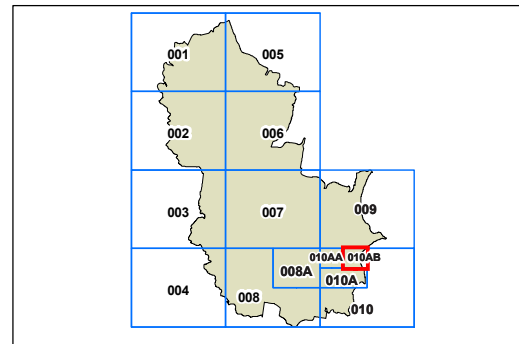
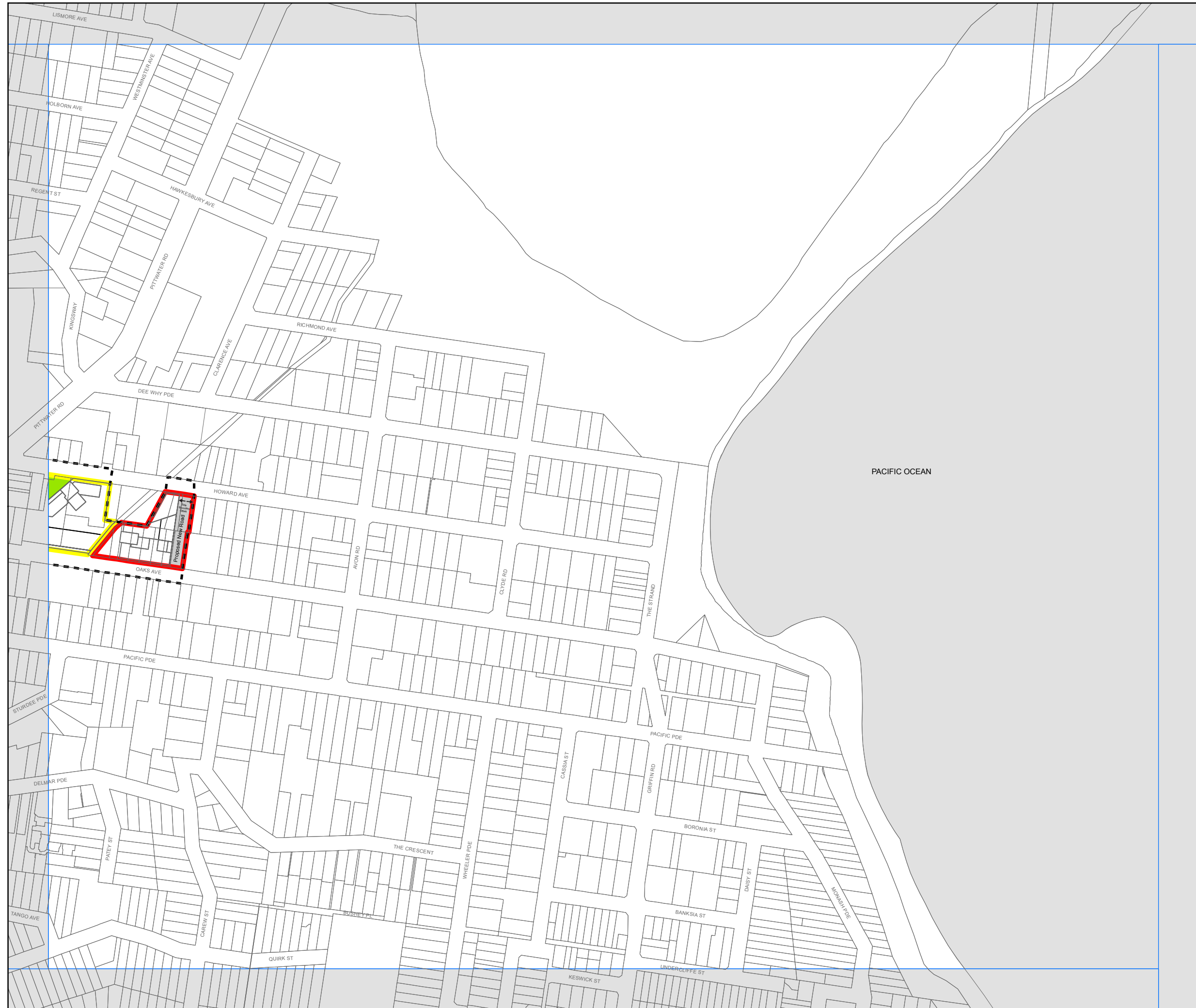
Warringah Local Environmental Plan 2011

Key Sites Map - Sheet KYS_010AB

-  Dee Why Town Centre
-  Site A
-  Site B
-  Town Square
-  Pedestrian Connection
-  Proposed New Road

Cadastre

 Cadastre 19/09/2011 © Warringah Council



0 50 100 Metres

Scale: 1:5,000 @ A3

Projection: GDA 1994
MGA Zone 56

Map identification number: 1800_COM_KYS_010AB_005_20111117