











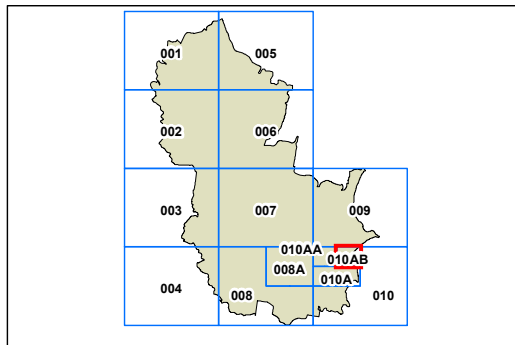
# Warringah Local Environmental Plan 2011

## Key Sites Map - Sheet KYS\_010AB

-  Dee Why Town Centre
-  Site A
-  Site B
-  Town Square
-  Pedestrian Connection
-  Pedestrian Footbridge
-  Proposed New Road

### Cadastre

 Cadastre 02/03/2016 © Warringah Council



0 50 100 Metres

Scale: 1:5,000 @ A3

Projection: GDA 1994  
Zone 56

Map identification number: 1800\_COM\_KYS\_010AB\_005\_20160302