







Warringah Local Environmental Plan 2011

Land Application Map - Sheet LAP_001

-  LGA Boundary
- LEP Land Application**
-  Included
-  DM Deferred matter
- Cadastre**
-  Cadastre 19/09/11 © Warringah Council



Warringah LGA



0 800 1,600 Metres

Projection: GDA 1994
Zone 56

Scale: 1:80,000 @ A3

Map identification number: 1800_COM_LAP_001_080_20110919

