







# Warringah Local Environmental Plan 2011

Land Application Map - Sheet LAP\_001

-  LGA Boundary
- LEP Land Application**
-  Included
-  DM Deferred matter
- Cadastre**
-  Cadastre 08/10/2013 © Warringah Council



Warringah LGA



0 800 1,600 Metres

Scale: 1:80,000 @ A3

Projection: GDA 1994  
Zone 56

Map identification number: 1800\_COM\_LAP\_001\_080\_20131016

