







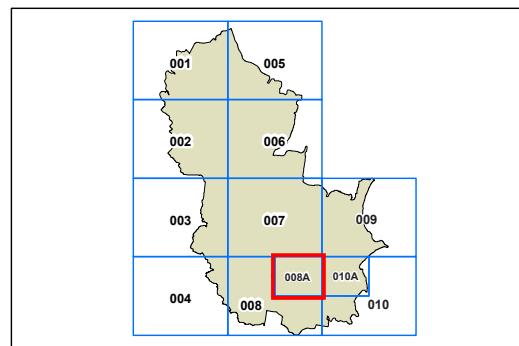
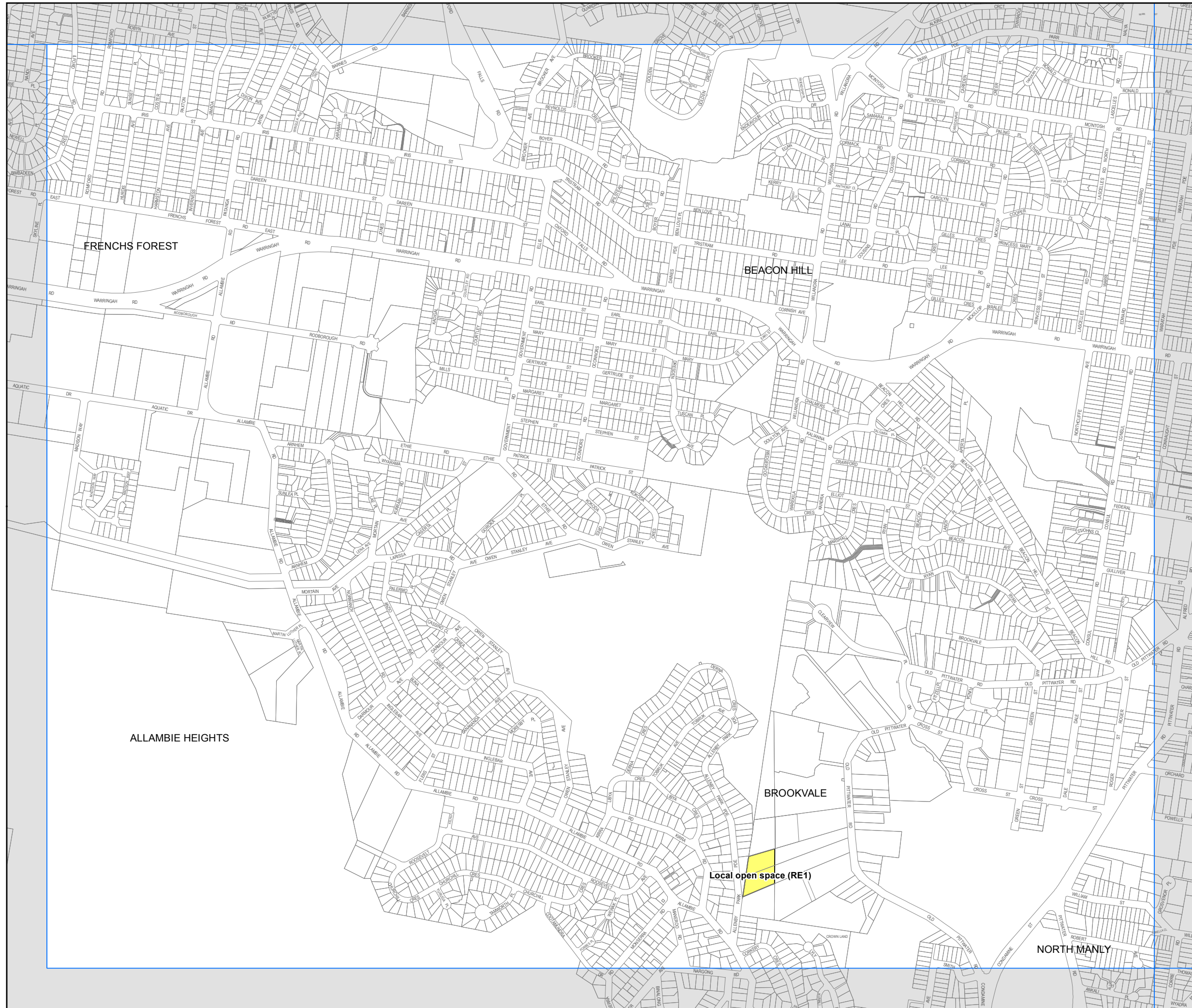
Warringah Local Environmental Plan 2011

Land Reservation Acquisition Map - Sheet LRA_008A

-  Local open space (RE1)
-  Regional open space (RE1)
-  Classified road (SP2)

Cadastre

 Cadastre 19/09/2011 © Warringah Council



0 200 Metres

Scale: 1:10,000 @ A3

Projection: GDA 1994
Zone 56

Map identification number: 1800_COM_LRA_008A_010_20110919