







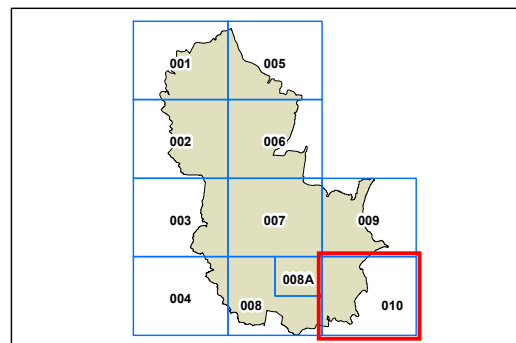
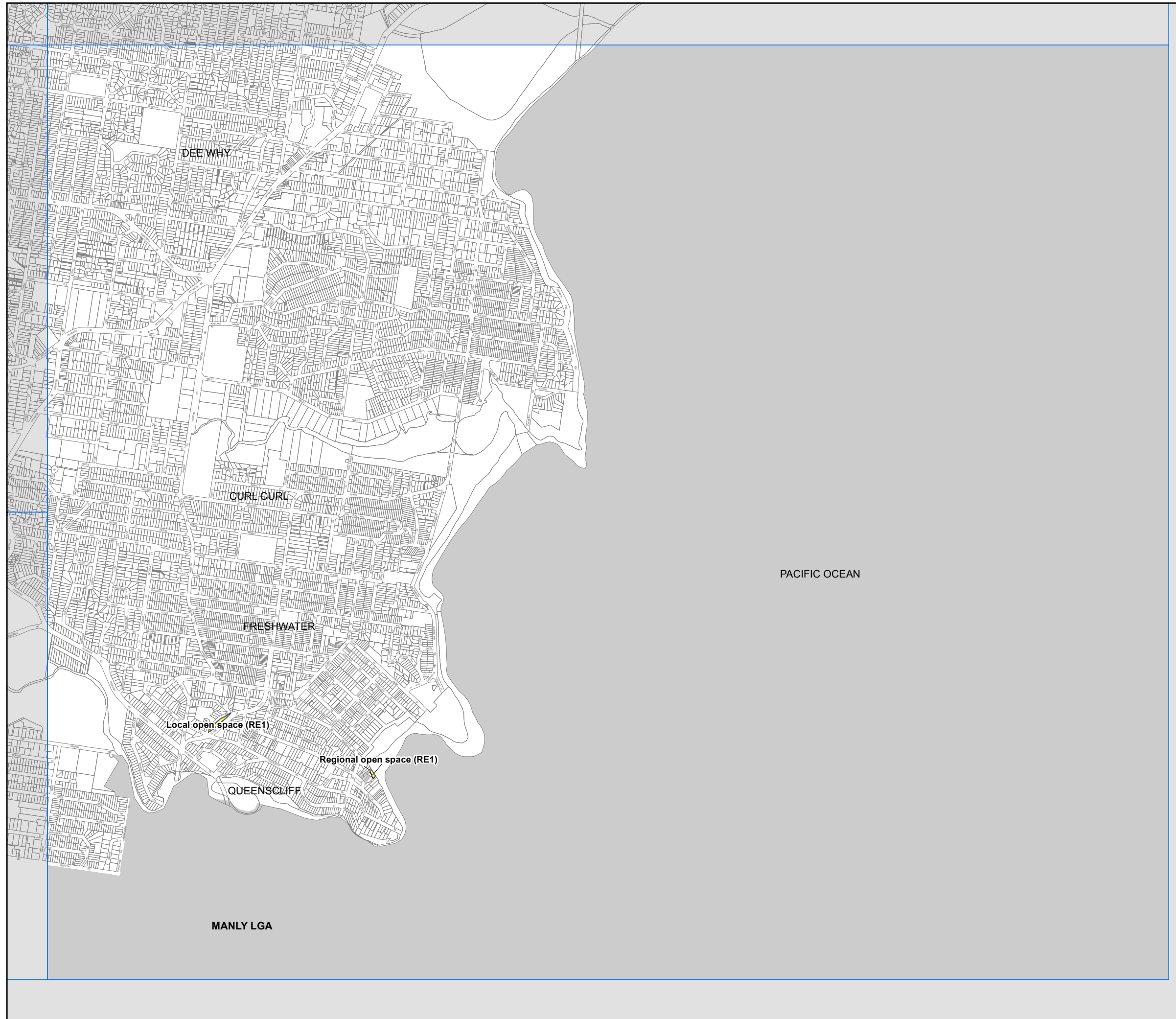
Warringah Local Environmental Plan 2011

Land Reservation Acquisition Map - Sheet LRA_010

-  Local open space (RE1)
-  Regional open space (RE1)
-  Classified road (SP2)

Cadastre

-  Cadastre 28/06/2013 © Warringah Council



0 200 400 Metres

Scale: 1:20,000 @ A3

Projection: GDA 1994
Zone 56

Map identification number: 1800_COM_LRA_010_020_20130628