



Coffs Harbour Local Environmental Plan 2013


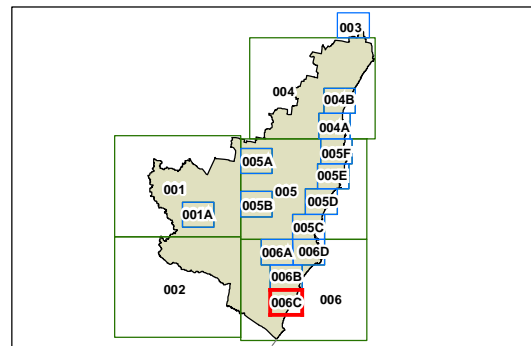
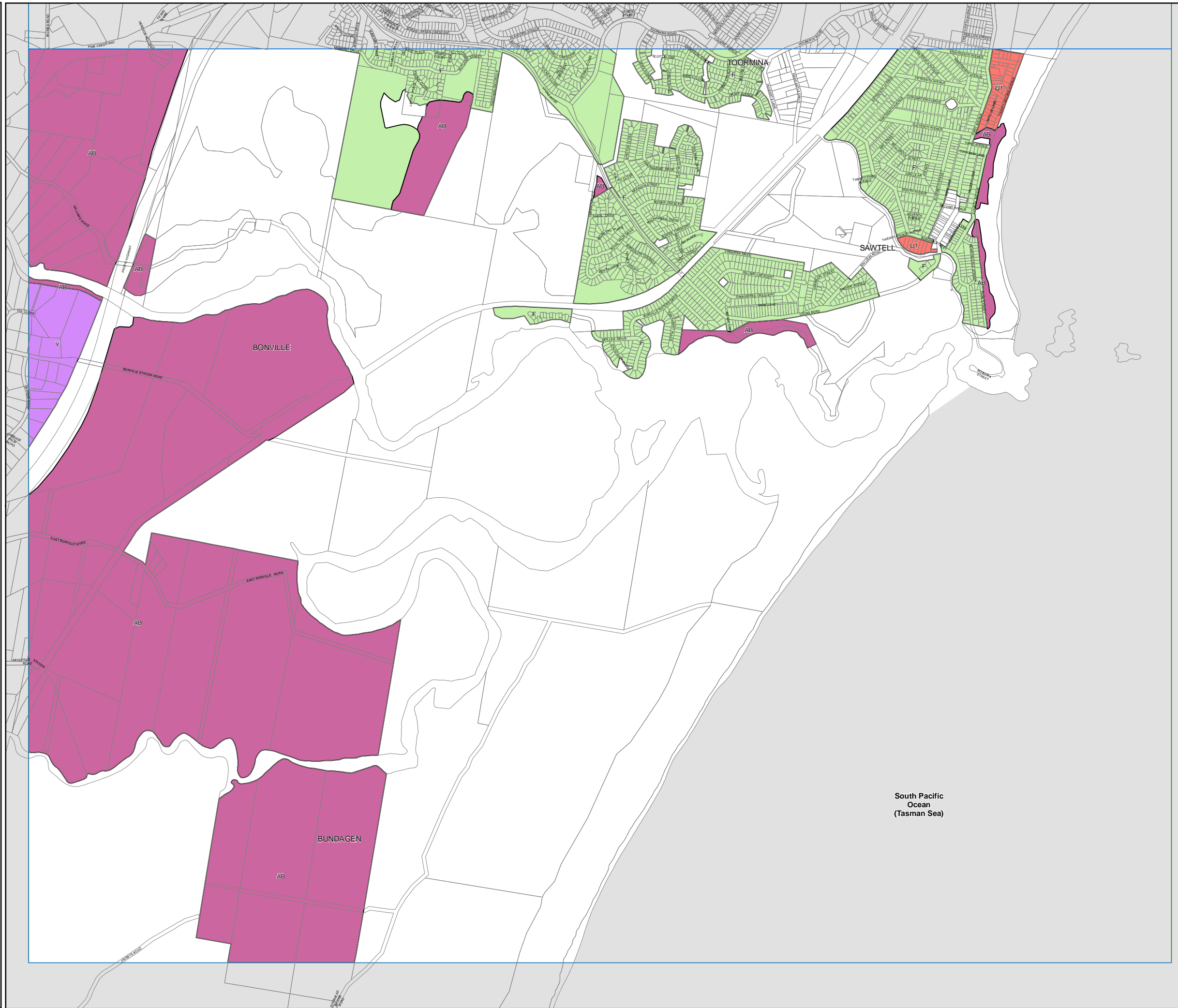
Lot Size Map - Sheet LSZ_006C

Minimum Lot Size (sq m)

F	400
K	550
U1	1200
U2	1300
W	3000
Y	1 ha
Z	2 ha
AB	40 ha

Cadastre

Base Data 1990 © Land and Property Information
Addendum Data 6/03/2013
© Coffs Harbour City Council



Projection: GDA 1994
MGA Zone 56
Scale: 1:20,000 @ A3

Map identification number: 1800_COM_LSZ_006C_020_20130326