





# Warringah Local Environmental Plan 2011

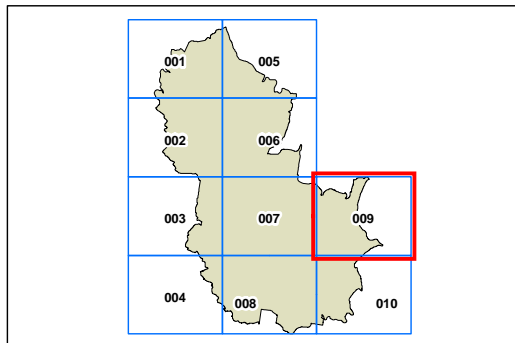
Land Reclassification  
(Part Lots) Map - Sheet RPL\_009

### Land Reclassification (Part Lots)

 Operational Land

### Cadastre

 Cadastre 28/05/2013 © Warringah Council



Projection: GDA 1994  
Zone 56

0 200 400 Metres

Scale: 1:20,000 @ A3

Map identification number: 1800\_COM\_RPL\_009\_020\_20130626