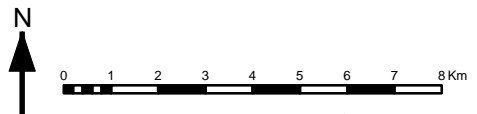
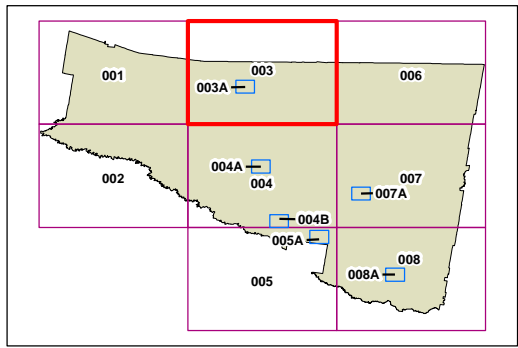
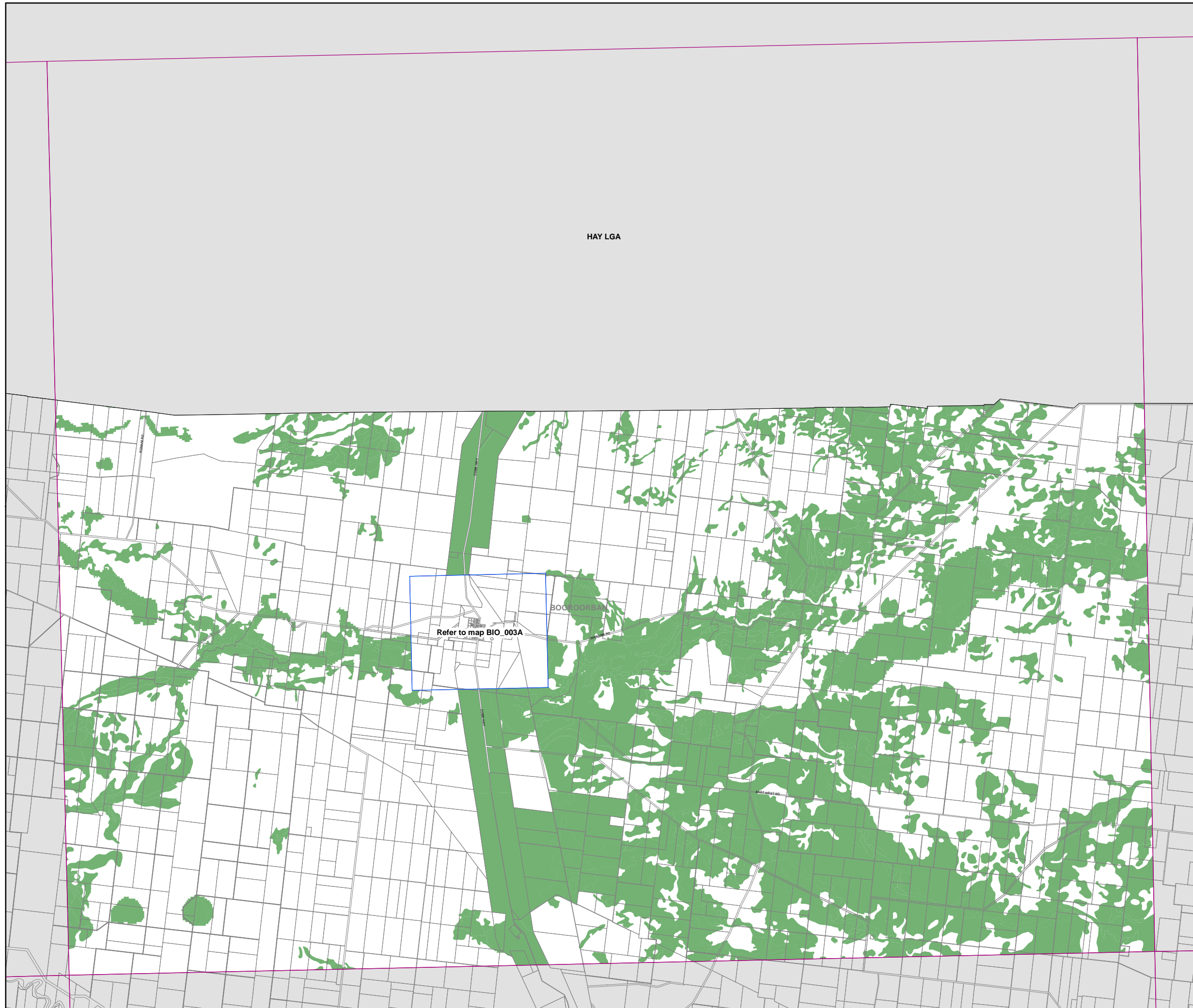




**Conargo Local
Environmental
Plan 2013**

Terrestrial Biodiversity Map -
Sheet BIO_003

- Biodiversity
- Cadastre**
- Cadastre 03/06/11 © Land and Property Information



Projection: GDA 1994
MGA Zone 55
Scale: 1:160,000 @ A3