



Conargo Local Environmental Plan 2013

Watercourses Map
Groundwater Vulnerability Map
Wetlands Map
Sheet CL1_003

Watercourses

Watercourse

Groundwater

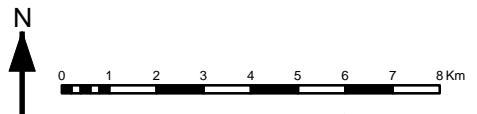
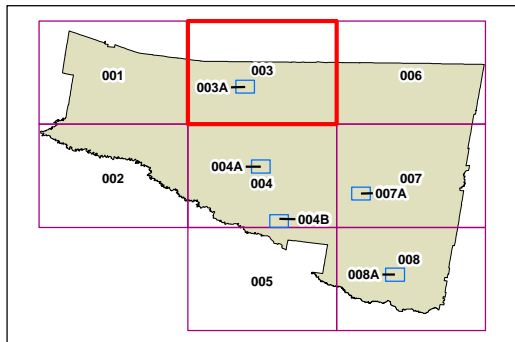
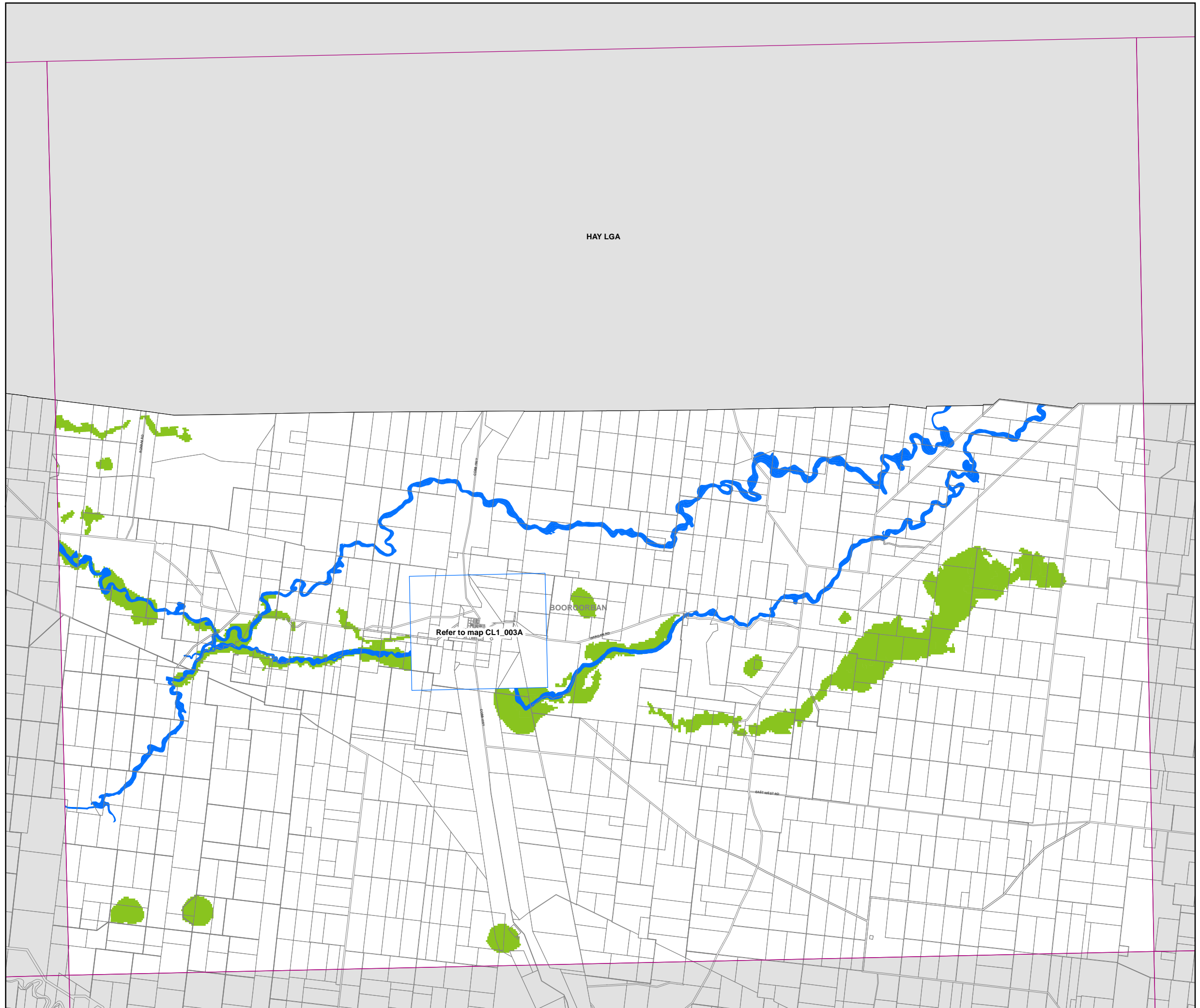
Groundwater Vulnerable

Wetland

Wetland

Cadastral

Cadastre 03/06/11 © Land and Property Information



Projection: GDA 1994
MGA Zone 55
Scale: 1:160,000 @ A3

Map identification number: 1860_COM_CL1_003_160_20130711