







Conargo Local Environmental Plan 2013

Watercourses Map
Groundwater Vulnerability Map
Wetlands Map
Sheet CL1_004

- Watercourses**
-  Watercourse
- Groundwater**
-  Groundwater Vulnerable
- Wetland**
-  Wetland
- Cadastre**
-  Cadastre 03/06/11 © Land and Property Information

