



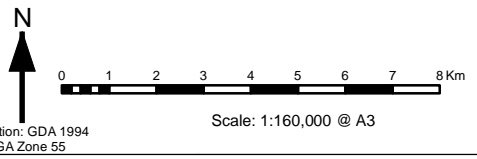
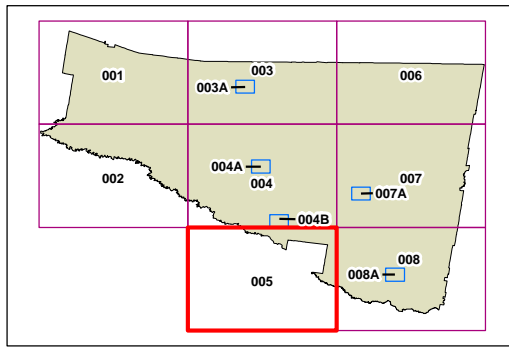




Conargo Local Environmental Plan 2013

Watercourses Map
Groundwater Vulnerability Map
Wetlands Map
Sheet CL1_005

- Watercourses**
 Watercourse
- Groundwater**
 Groundwater Vulnerable
- Wetland**
 Wetland
- Cadastre**
 Cadastre 03/06/11 © Land and Property Information



Map identification number: 1860_COM_CL1_005_160_20130711

