





**Conargo Local Environmental Plan 2013**

Watercourses Map  
Groundwater Vulnerability Map  
Wetlands Map  
Sheet CL1\_008A

**Watercourses**

 Watercourse

**Groundwater**

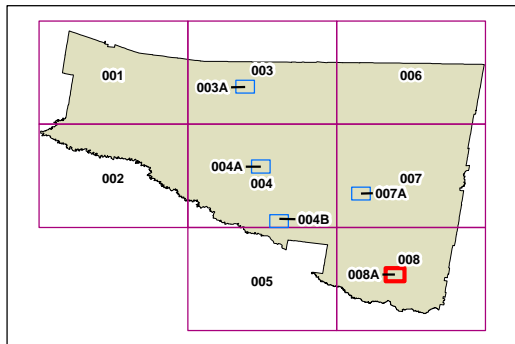
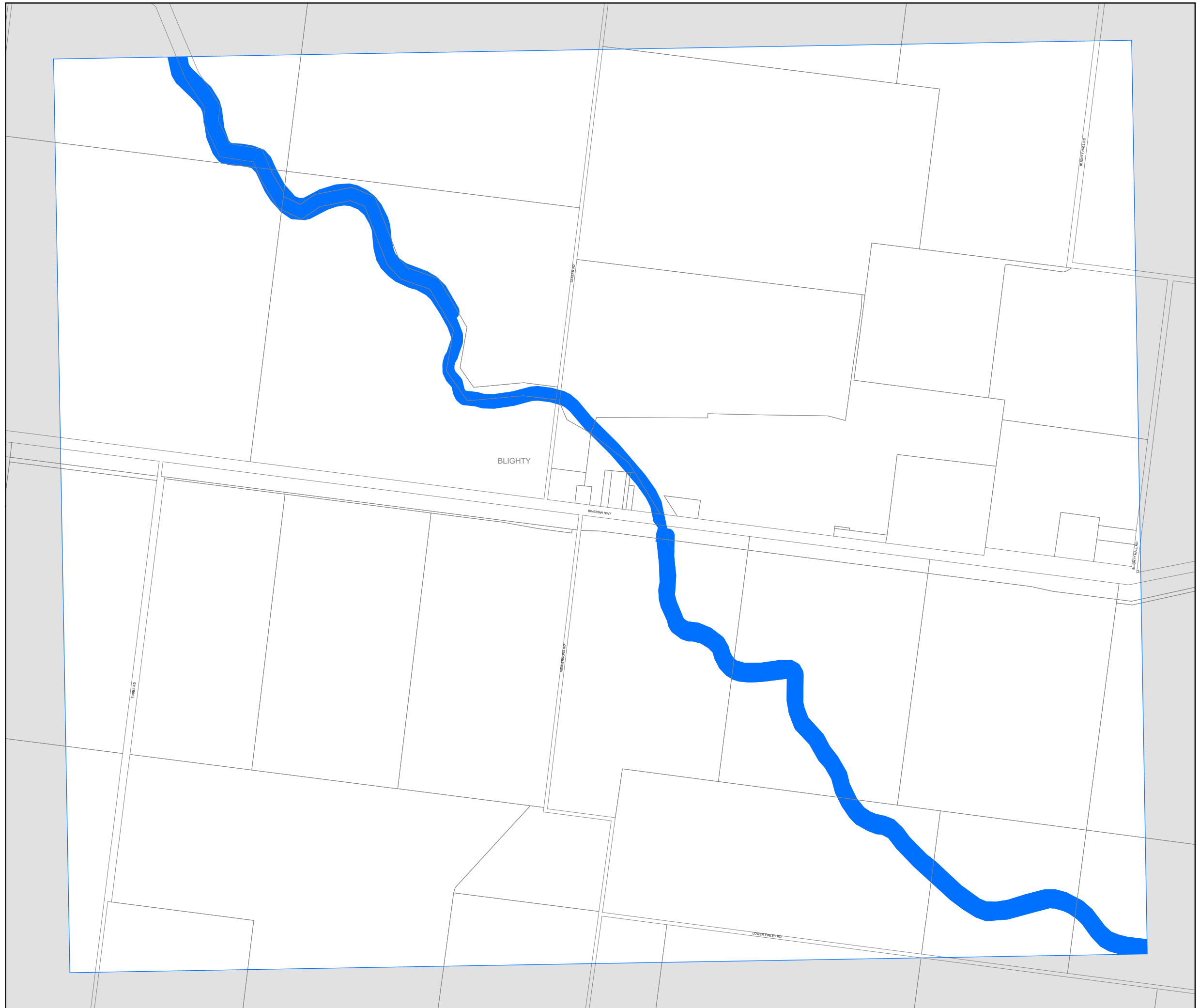
 Groundwater Vulnerable

**Wetland**

 Wetland

**Cadastre**

 Cadastre 03/06/11 © Land and Property Information



Projection: GDA 1994  
MGA Zone 55

Scale: 1:20,000 @ A3