



Conargo Local Environmental Plan 2013

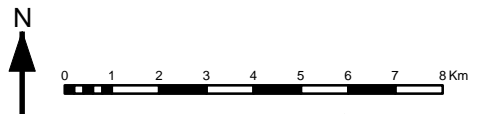
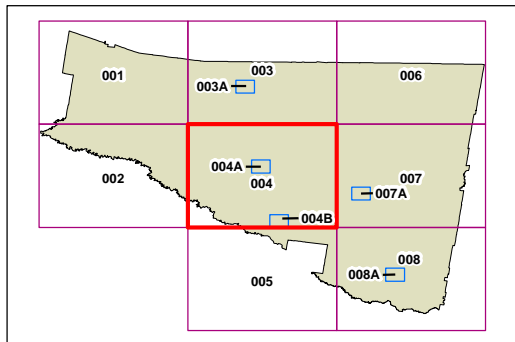
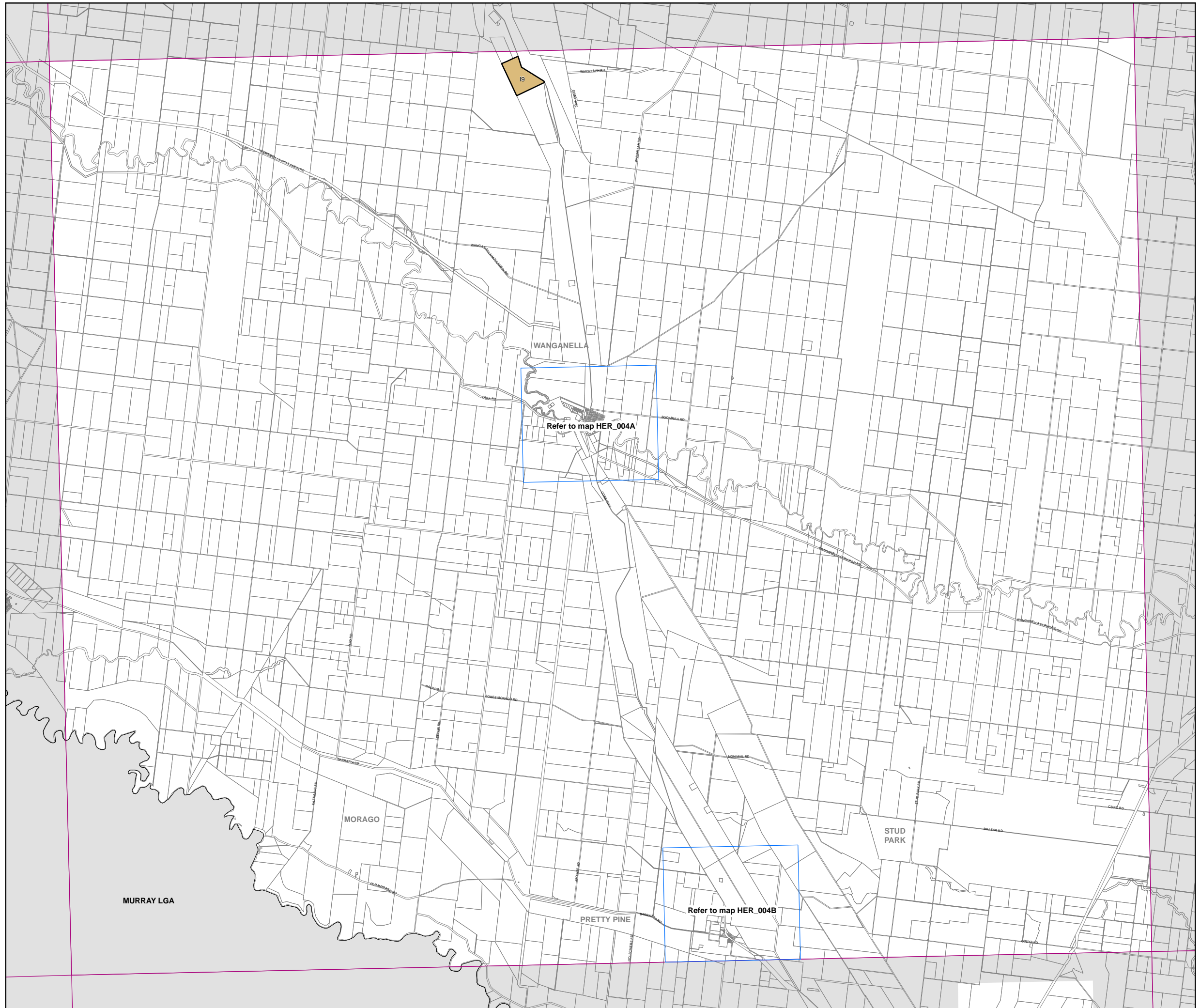
Heritage Map - Sheet HER_004

Heritage

Item - General

Cadastre

Cadastre 03/06/11 © Land and Property Information



Projection: GDA 1994
MGA Zone 55
Scale: 1:160,000 @ A3

Map identification number: 1860_COM_HER_004_160_20130711