





Coolamon Local Environmental Plan 2011

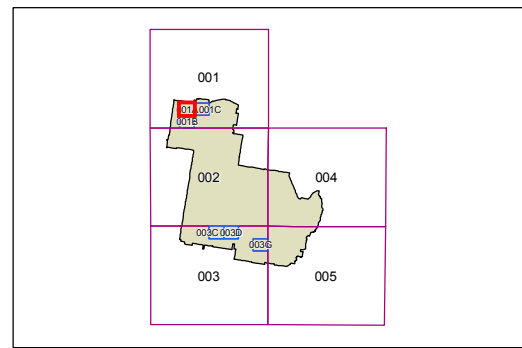
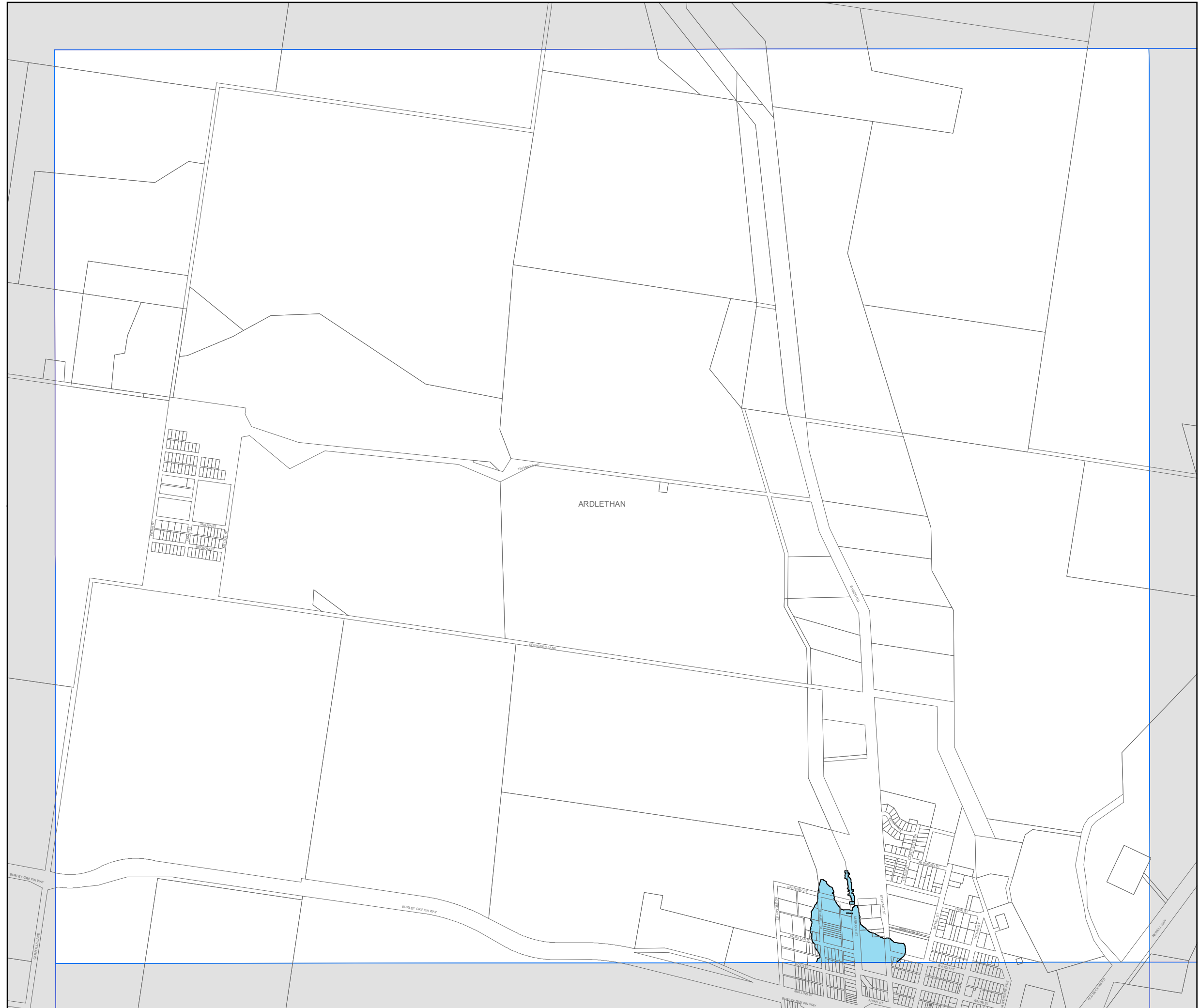
Flood Planning Map - Sheet FLD_001A

Flood Planning Land

 Flood Planning Area

Cadastral

 Cadastral 03/03/2009 © NSW LPMA



0 200 400 600 800 Metres

Scale: 1:20,000 @ A3

Projection: GDA 1994
MGA Zone 55

Map identification number:

2000_COM_FLD_001A_020_20101125