





# Coolamon Local Environmental Plan 2011

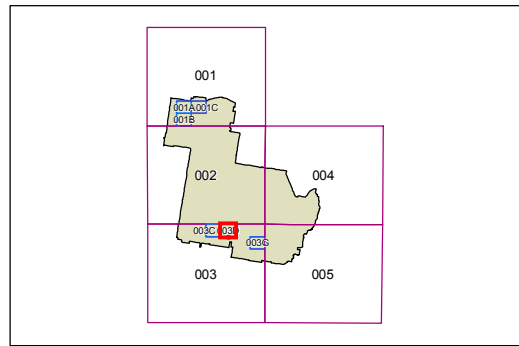
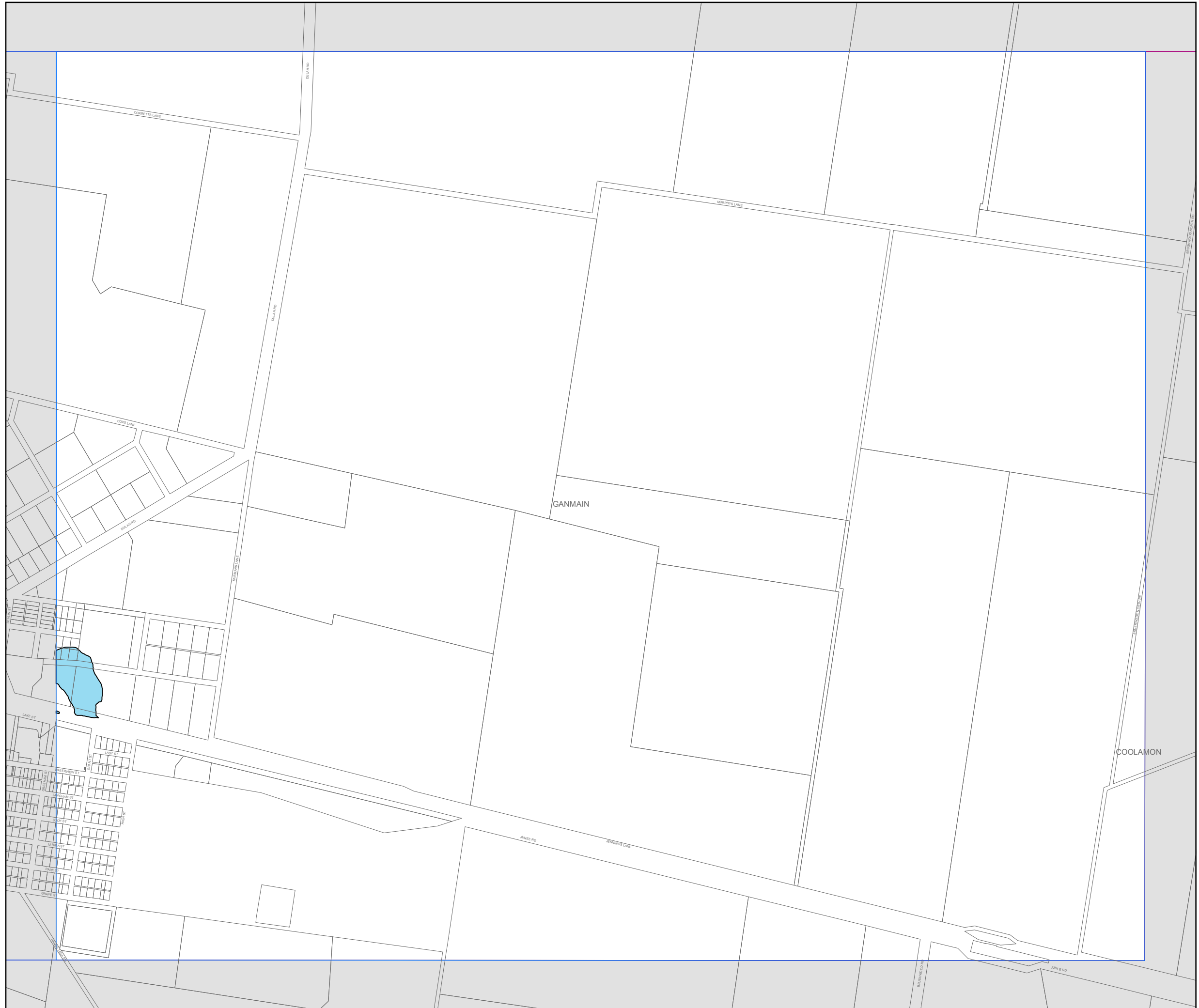
## Flood Planning Map - Sheet FLD\_003D

### Flood Planning Land

 Flood Planning Area

### Cadastre

 Cadastre 03/03/2009 © NSW LPMA



0 200 400 600 800 Metres

Scale: 1:20,000 @ A3

Projection: GDA 1994  
MGA Zone 55

Map identification number:

2000\_COM\_FLD\_003D\_020\_20101125