




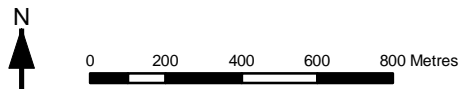
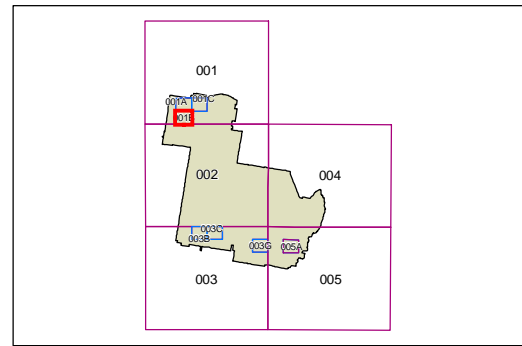
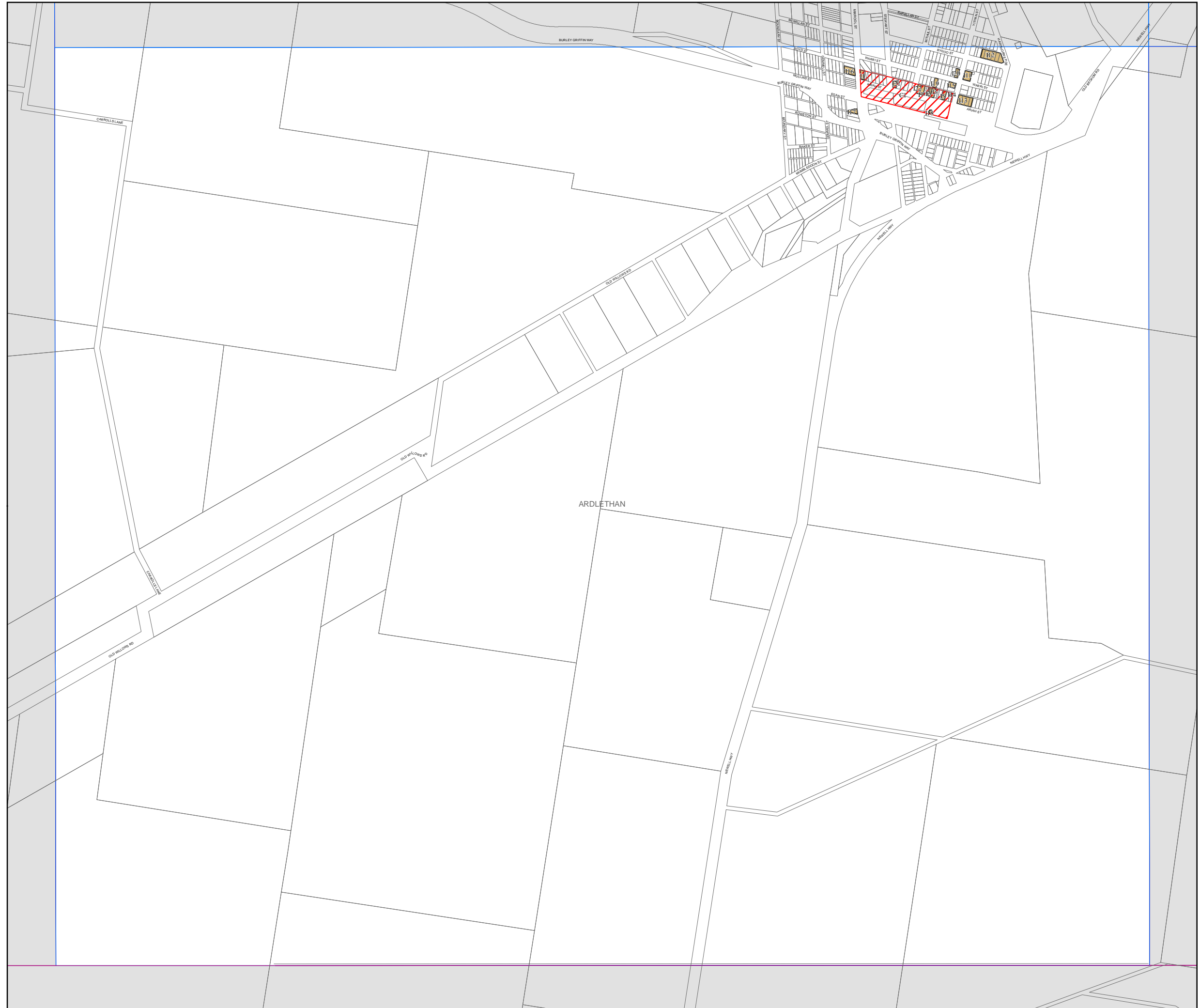
Heritage Map - Sheet HER\_001B

**Heritage**

-  Conservation area - General
-  Item - General

**Cadastre**

-  Cadastre 03/03/2009 © NSW LPMA



Projection: GDA 1994  
MGA Zone 55

Map identification number:  
2000\_COM\_HER\_001B\_020\_20131220