



# Coolamon Local Environmental Plan 2011


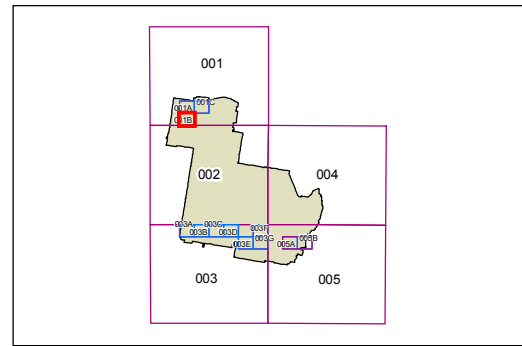
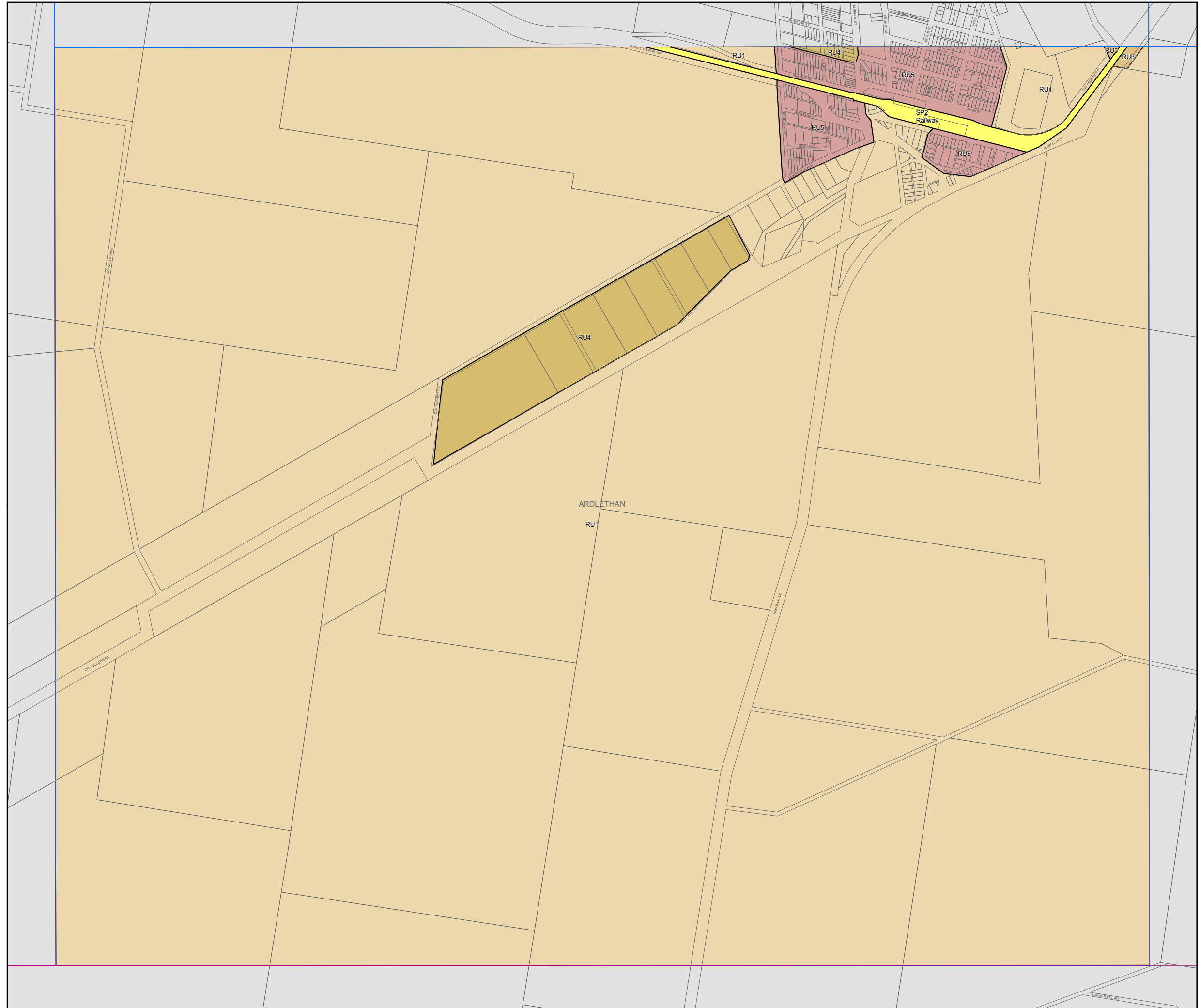
## Land Zoning Map - Sheet LZN\_001B

### Zone

- RE1 Public Recreation
- RU1 Primary Production
- RU3 Forestry
- RU4 Rural Small Holdings
- RU5 Village
- SP2 Infrastructure

### Cadastre

Cadastre 03/03/2009 © NSW LPMA



Scale: 1:20,000 @ A3

Projection: GDA 1994  
MGA Zone 55

Map identification number:  
2000\_COM\_LZN\_001B\_020\_20110128