


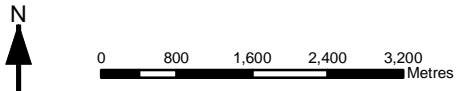
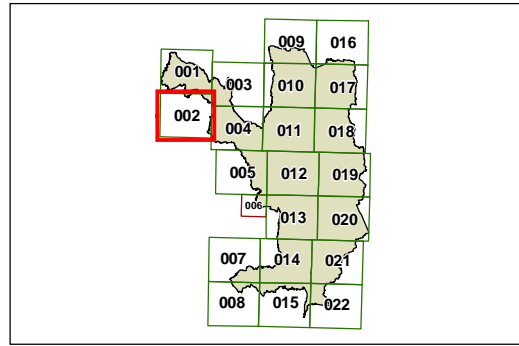


**Natural Resources Karst Map
Landslide Risk Map- Sheet CL2_002**

- Karst**
-  Known Karst Areas
- Landslide Risk**
-  Landslide Risk
- Cadastral**
-  Cadastral 01/02/2009 © Land and Property Information (LPI)



Scale: 1:80,000 @ A3

Projection: GDA 1994
MGA Zone 55

Map identification number: 2050_COM_CL2_002_080_20130906

