



**Natural Resources Karst Map
Landslide Risk Map- Sheet CL2_006**

Karst

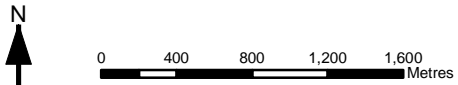
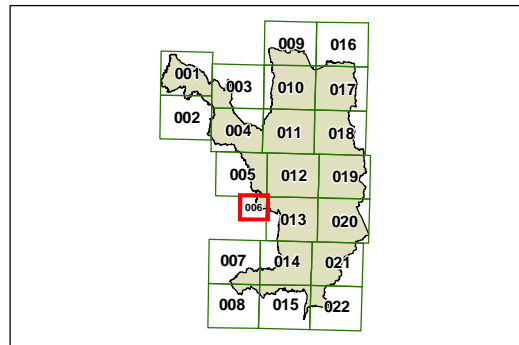
 Known Karst Areas

Landslide Risk

 Landslide Risk

Cadastral

 Cadastre 01/02/2009 © Land and Property Information (LPI)



Scale: 1:40,000 @ A3

Projection: GDA 1994
MGA Zone 55

Map identification number: 2050_COM_CL2_006_040_20130906

