



**Natural Resources Karst Map
Landslide Risk Map- Sheet CL2_016**

Karst

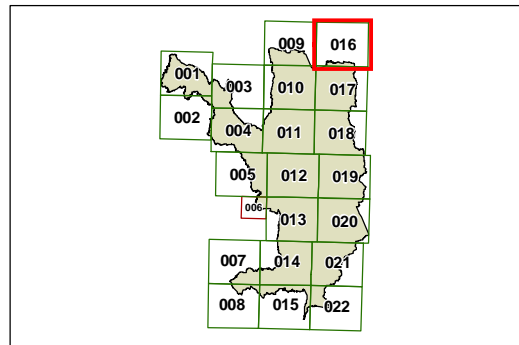
 Known Karst Areas

Landslide Risk

 Landslide Risk

Cadastral

 Cadastral 01/02/2009 © Land and Property Information (LPI)



Projection: GDA 1994
MGA Zone 55

Map identification number: 2050_COM_CL2_016_080_20130906

