



**Cooma - Monaro
Local Environmental
Plan 2013**

**Natural Resources Karst Map
Landslide Risk Map- Sheet CL2_021**

Karst

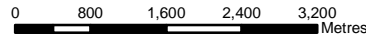
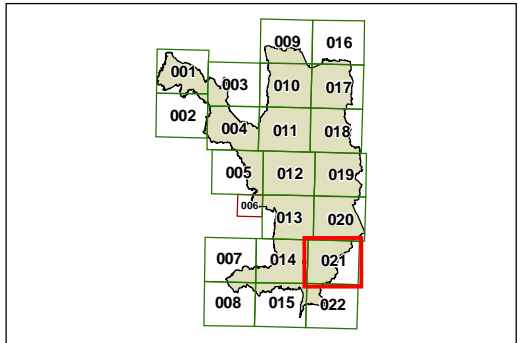
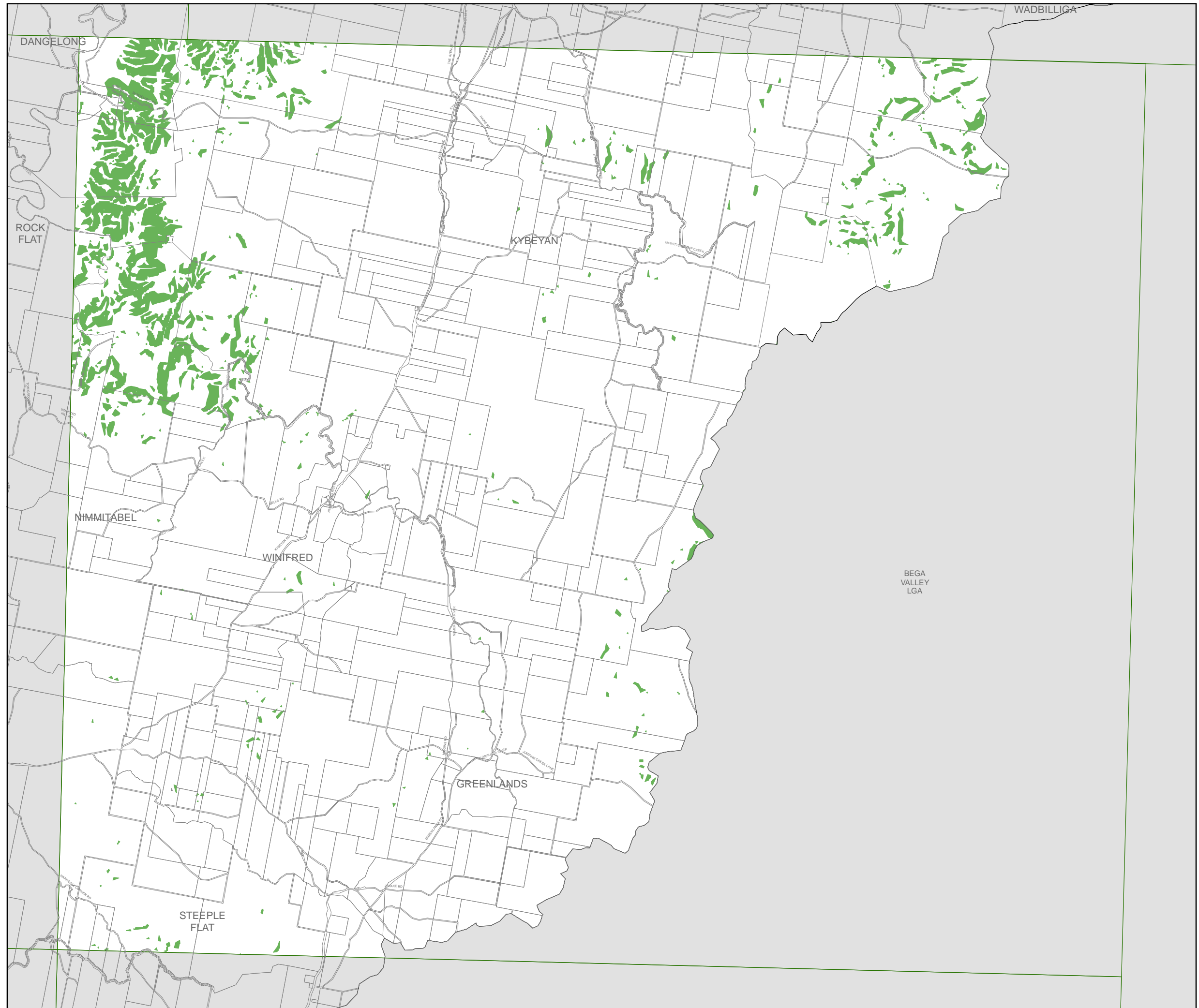
Known Karst Areas

Landslide Risk

Landslide Risk

Cadastral

Cadastral 01/02/2009 © Land and Property Information (LPI)



Scale: 1:80,000 @ A3

Projection: GDA 1994
MGA Zone 55

Map identification number: 2050_COM_CL2_021_080_20130906