


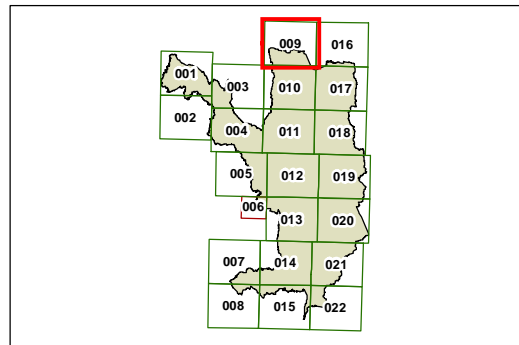


Drinking Water Catchment Map -
Sheet DWC_009

 Drinking Water Catchment

Cadastre

 Cadastre 01/02/2009 © Land and Property Information (LPI)



Scale: 1:80,000 @ A3

Projection: GDA 1994
 MGA Zone 55

Map identification number: 2050_COM_DWC_009_080_20130906

