

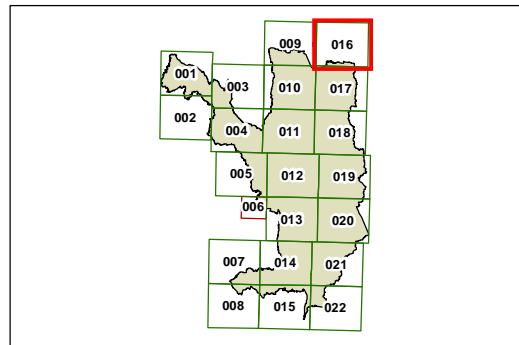


Drinking Water Catchment Map -
Sheet DWC_016

 Drinking Water Catchment

Cadastre

 Cadastre 01/02/2009 © Land and Property Information (LPI)



0 800 1,600 2,400 3,200 Metres

Scale: 1:80,000 @ A3

Projection: GDA 1994
MGA Zone 55

Map identification number: 2050_COM_DWC_016_080_20130906

