







Cooma - Monaro Local Environmental Plan 2013

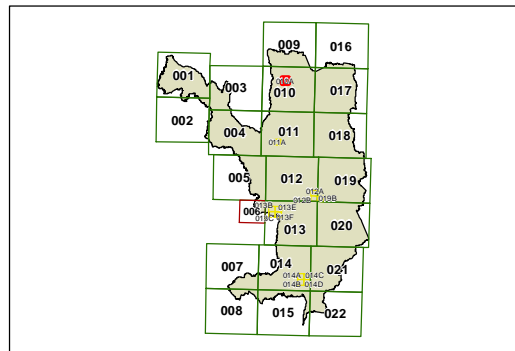
Heritage Map - Sheet HER_010A

Heritage

-  Conservation area - General
-  Aboriginal Place of Heritage Significance
-  Conservation area - Landscape
-  Item - General

Cadastre

-  Cadastre 01/02/2009 Land and Property Information (LPI)



0 200 400 Metres

Scale: 1:10,000 @ A3

Projection: GDA 1994
MGA Zone 55

Map identification number: 2050_COM_HER_010A_010_20130913