





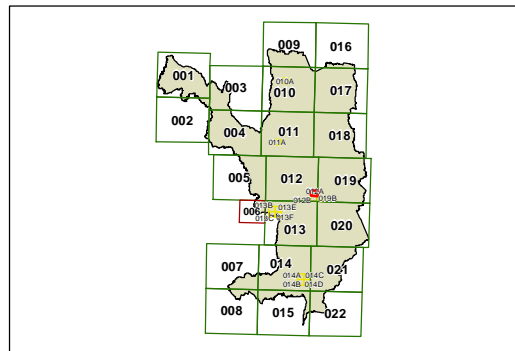
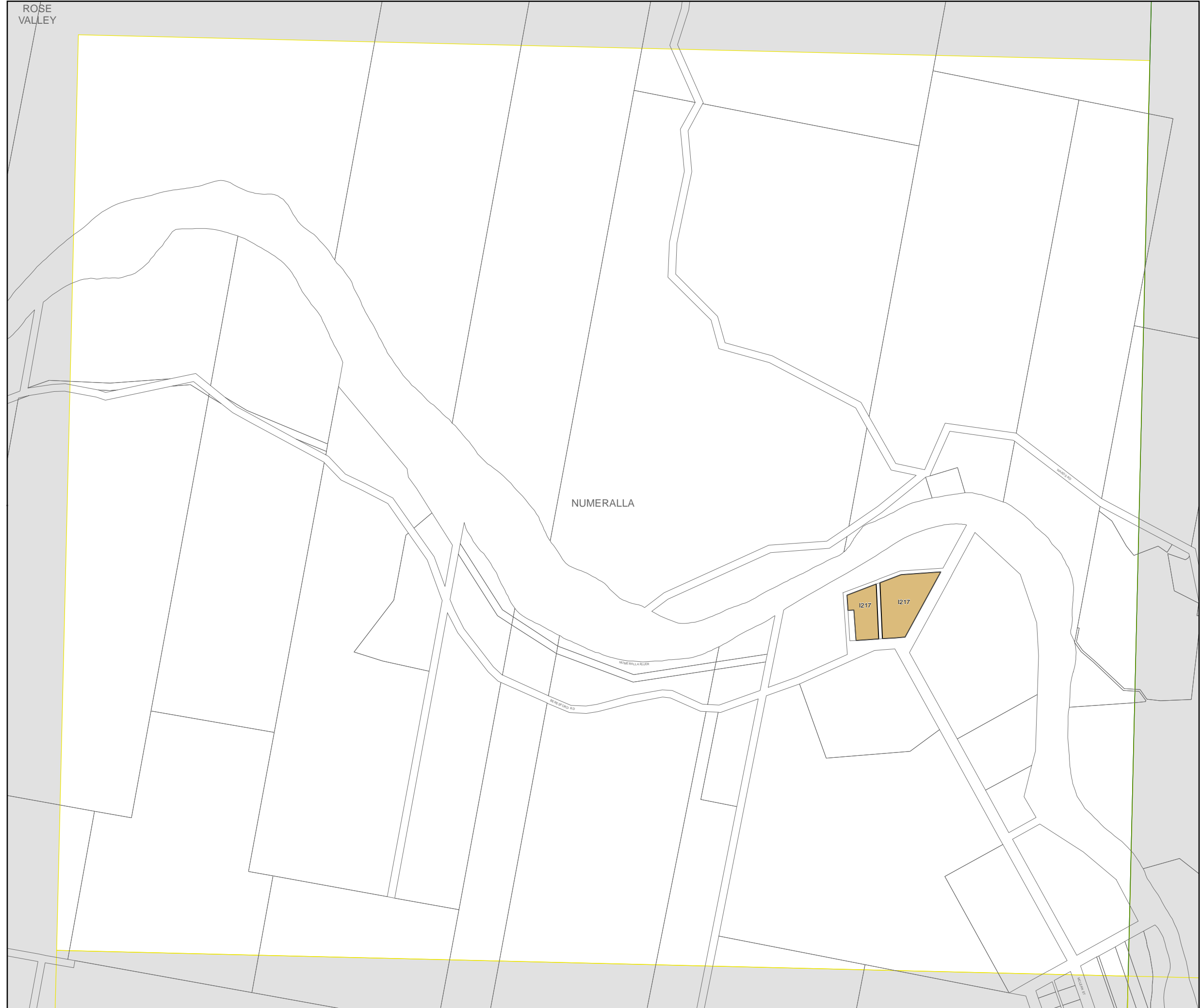
Heritage Map - Sheet HER\_012A

**Heritage**

-  Conservation area - General
-  Aboriginal Place of Heritage Significance
-  Conservation area - Landscape
-  Item - General

**Cadastre**

-  Cadastre 01/02/2009 Land and Property Information (LPI)



0 200 400 Metres

Scale: 1:10,000 @ A3

Projection: GDA 1994  
MGA Zone 55