








# Cooma - Monaro Local Environmental Plan 2013

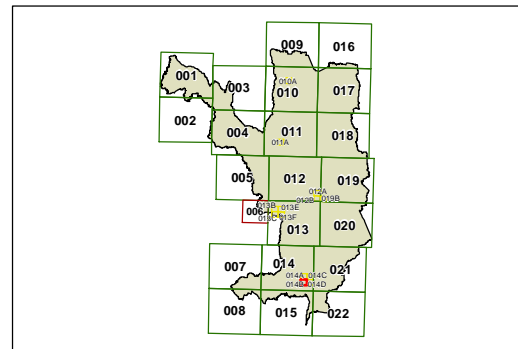
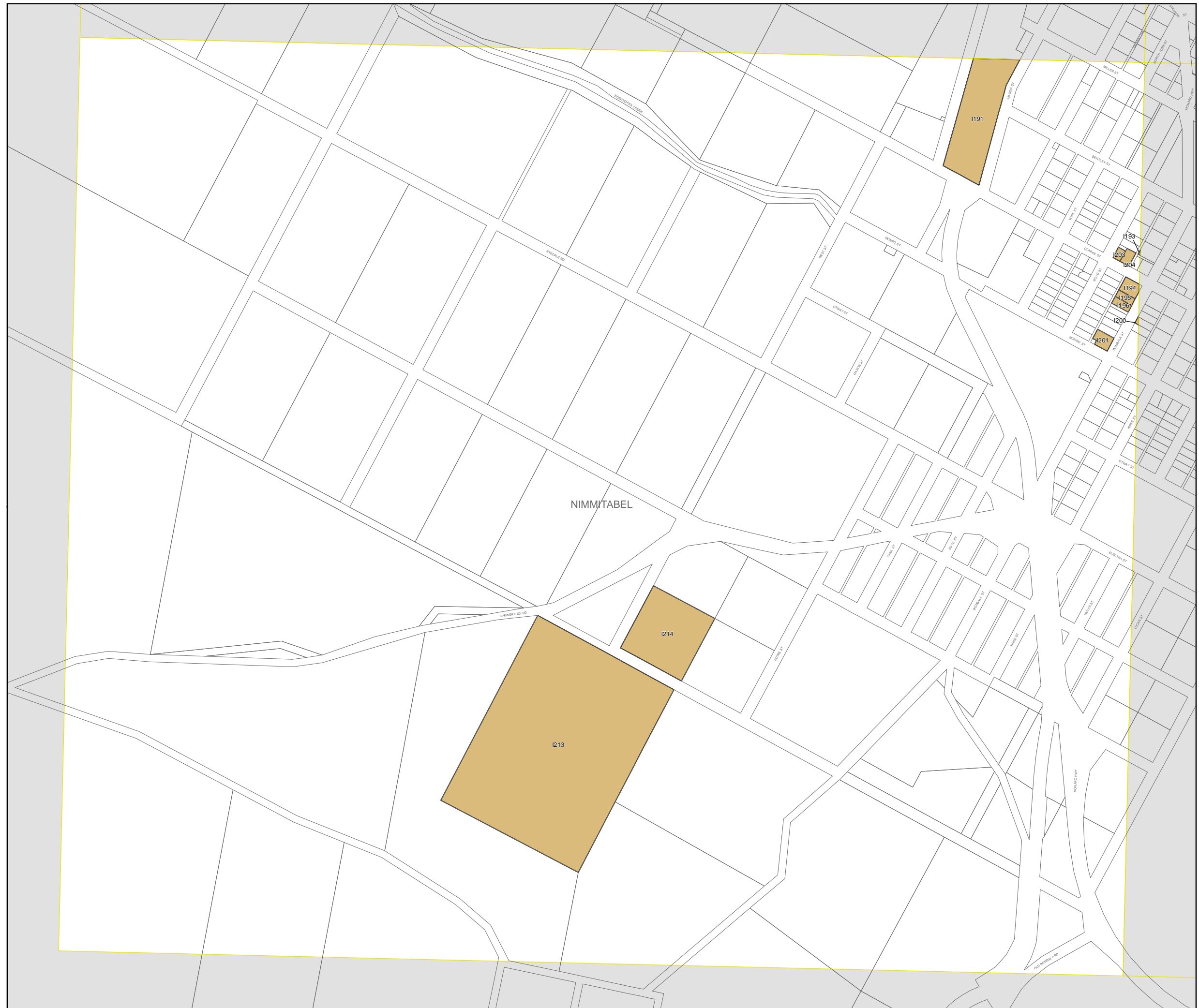
Heritage Map - Sheet HER\_014B

### Heritage

-  Conservation area - General
-  Aboriginal Place of Heritage Significance
-  Conservation area - Landscape
-  Item - General

### Cadastre

-  Cadastre 01/02/2009 Land and Property Information (LPI)



0 200 400 Metres

Scale: 1:10,000 @ A3

Projection: GDA 1994  
MGA Zone 55

Map identification number: 2050\_COM\_HER\_014B\_010\_20130913