








Cooma - Monaro Local Environmental Plan 2013

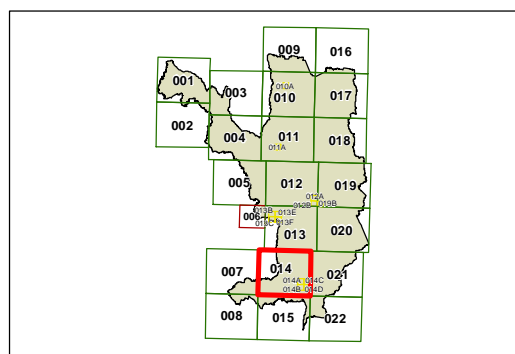
Heritage Map - Sheet HER_014

Heritage

-  Conservation area - General
-  Aboriginal Place of Heritage Significance
-  Conservation area - Landscape
-  Item - General

Cadastre

-  Cadastre 01/02/2009 Land and Property Information (LPI)



0 800 1,600 2,400 3,200 Metres

Scale: 1:80,000 @ A3

Projection: GDA 1994
MGA Zone 55

Map identification number: 2050_COM_HER_014_080_20130913

