


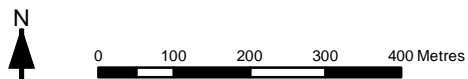
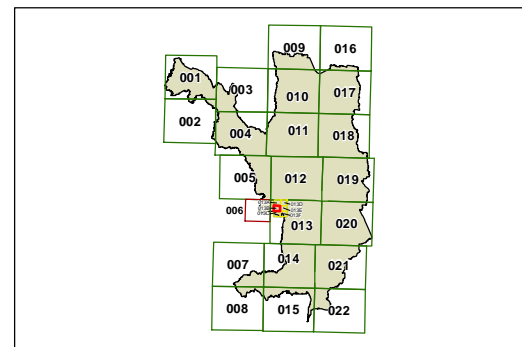
**Height of Buildings Map -
Sheet HOB_013B**

Maximum Building Height (m)

I	8.5
K	10
M	12
O	15

Cadastre

 Cadastre 01/02/2009 © Land and Property Information (LPI)



Scale: 1:10,000 @ A3

Projection: GDA 1994
 MGA Zone 55

Map identification number: 2050_COM_HOB_013B_010_20130906

