

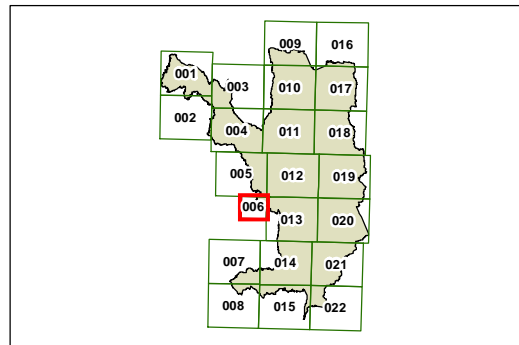


**Scenic Protection Map -
Sheet SCP_006**

 Scenic Protection (400m buffer)

Cadastre
 Cadastre 01/02/2009 Land and Property Information (LPI)



0 400 800 1,200 1,600 Metres

Scale: 1:40,000 @ A3

Projection: GDA 1994
MGA Zone 55

Map identification number: 2050_COM_SCP_006_040_20130913

