




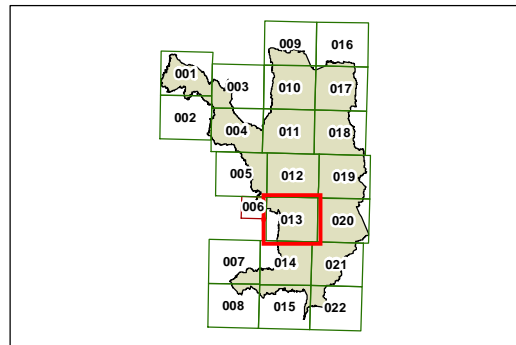
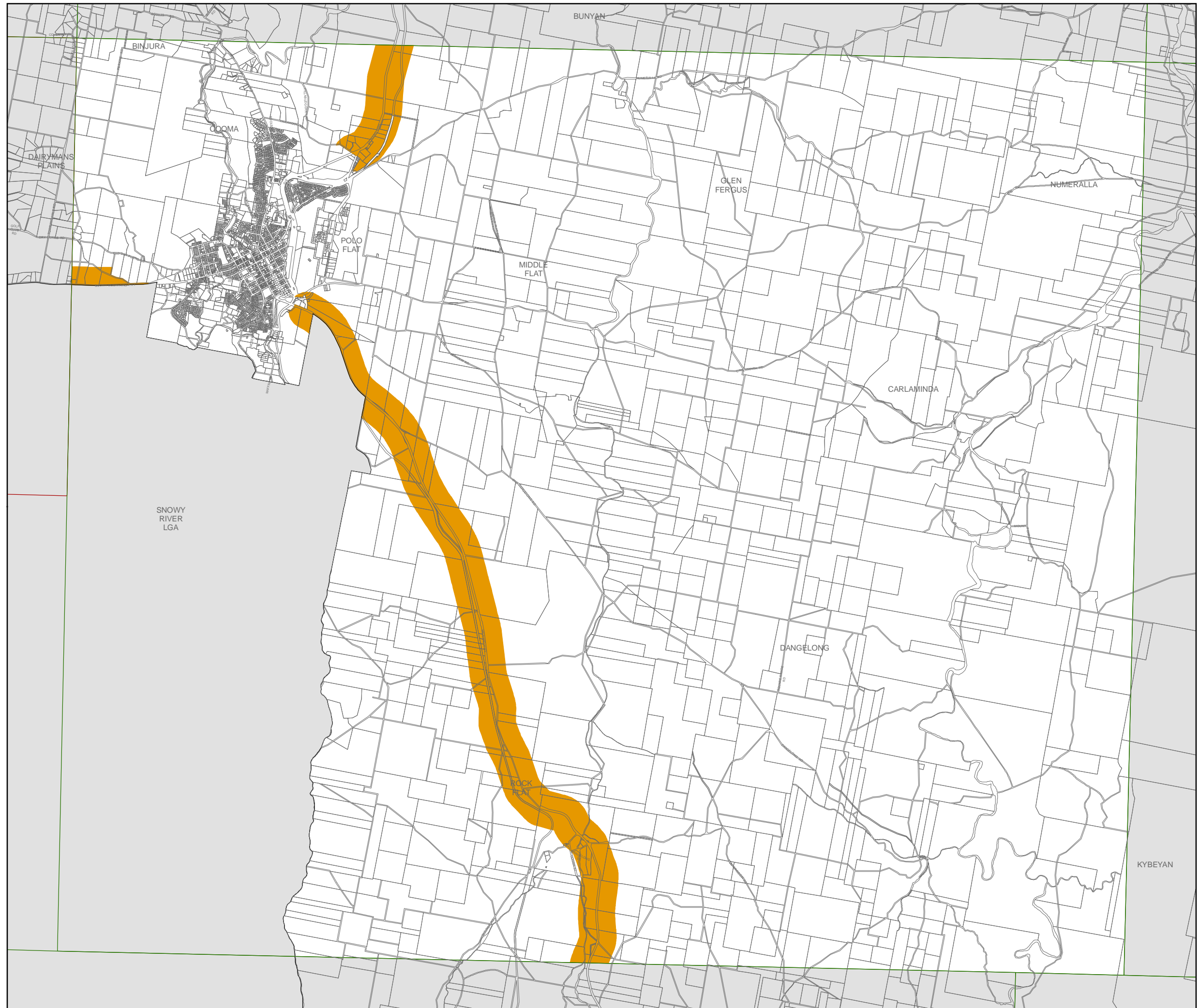
Cooma-Monaro Local Environmental Plan 2013

Scenic Protection Map - Sheet SCP_013

 Scenic Protection (400m buffer)

Cadastre

 Cadastre 01/02/2009 Land and Property Information (LPI)



0 800 1,600 2,400 3,200 Metres

Scale: 1:80,000 @ A3

Projection: GDA 1994
MGA Zone 55

Map identification number: 2050_COM_SCP_013_080_20130913