





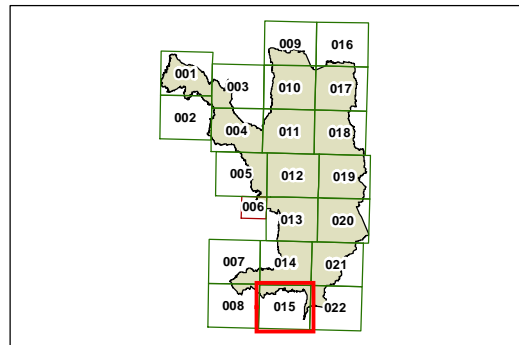
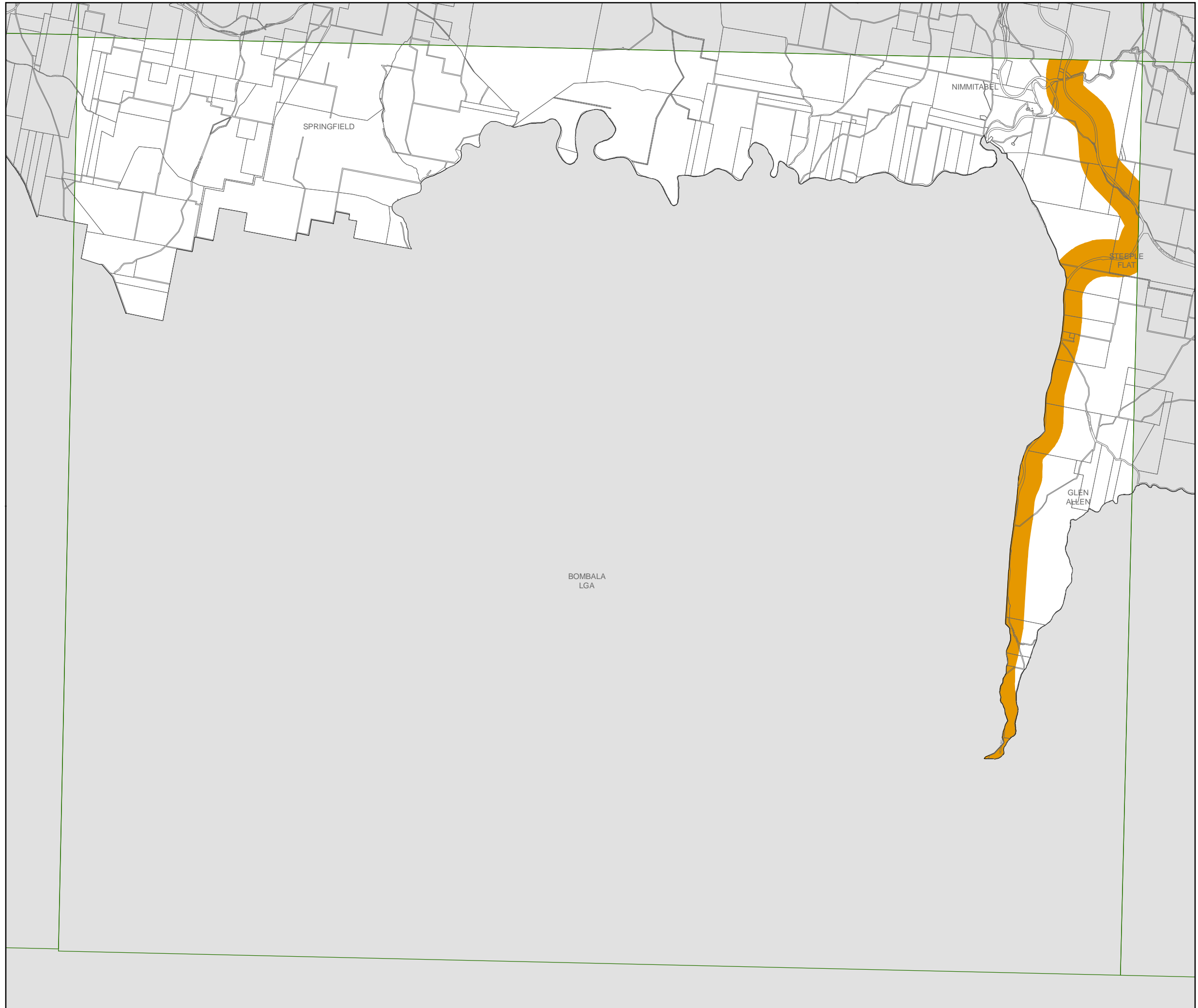
# Cooma-Monaro Local Environmental Plan 2013

## Scenic Protection Map - Sheet SCP\_015

 Scenic Protection (400m buffer)

### Cadastral

 Cadastral 01/02/2009 Land and Property Information (LPI)



0 800 1,600 2,400 3,200 Metres

Scale: 1:80,000 @ A3

Projection: GDA 1994  
MGA Zone 55

Map identification number: 2050\_COM\_SCP\_015\_080\_20130913