


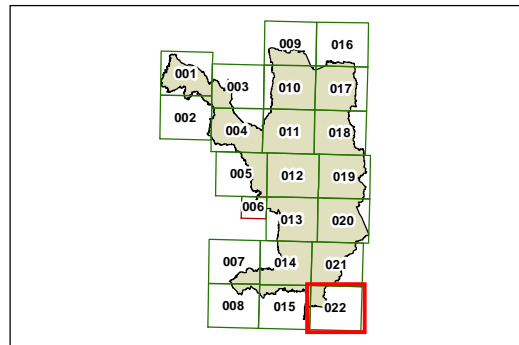
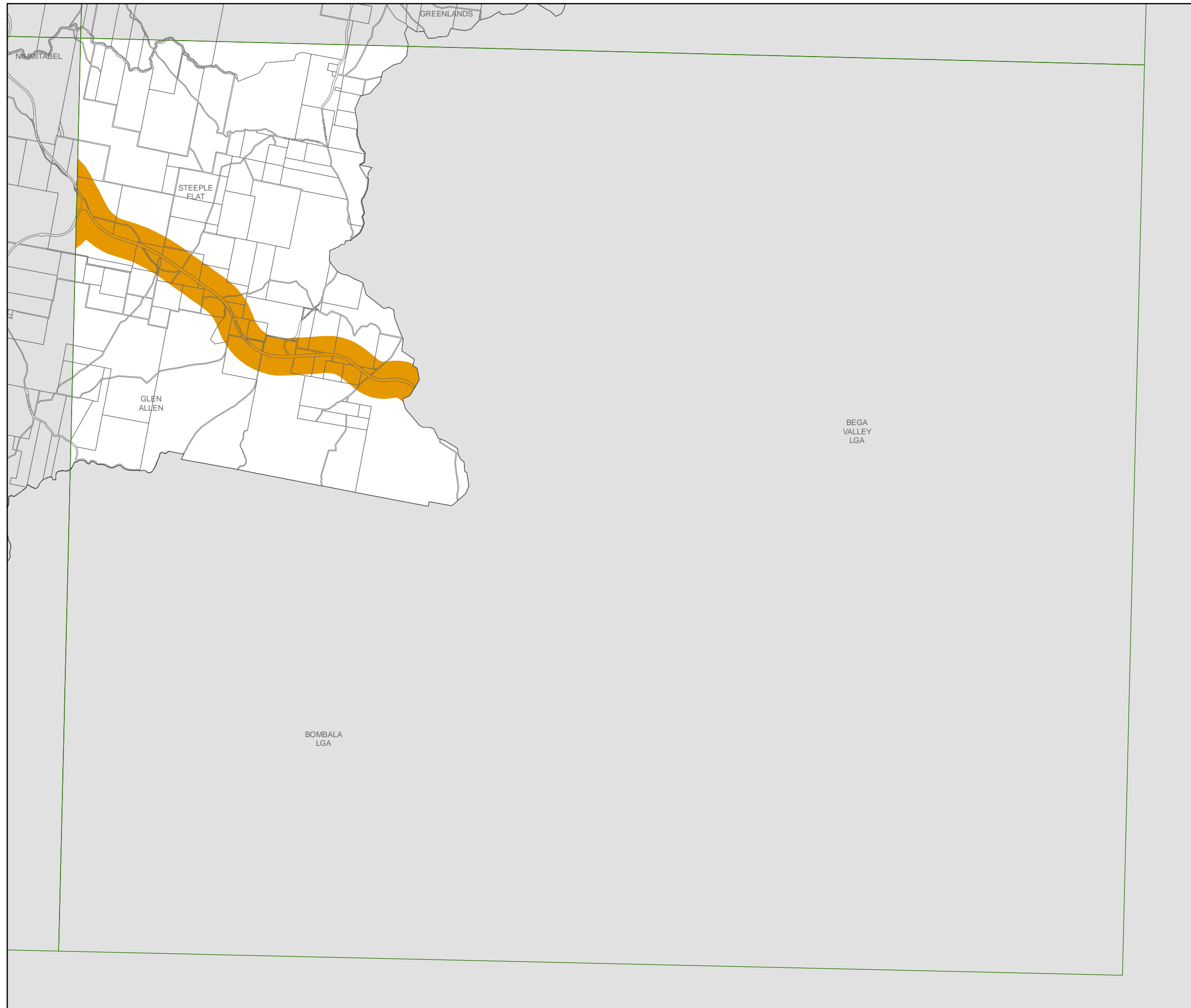


**Scenic Protection Map -  
Sheet SCP\_022**

 Scenic Protection (400m buffer)

**Cadastral**  
 Cadastral 01/02/2009 Land and Property Information (LPI)



Scale: 1:80,000 @ A3

Projection: GDA 1994  
 MGA Zone 55