





**Coonamble Local  
Environmental  
Plan 2011**

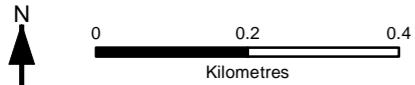
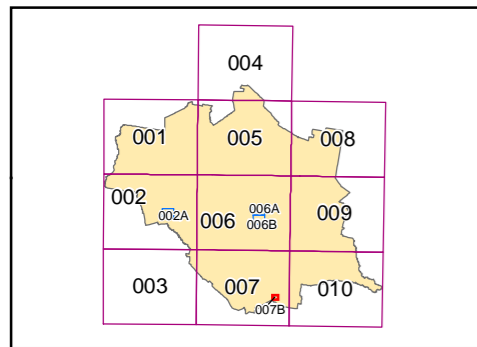
**Additional Permitted Uses  
Map - Sheet APU\_007B**

**Additional Permitted Uses**

 Refer to Schedule 1

**Cadastre**

 Cadastre 12/09/2018 © Spatial Services



Projection: GDA 1994  
MGA Zone 55

Scale: 1:10,000 @ A3

Map Identification Number: 2150\_COM\_APU\_007B\_010\_20180912

