





**Coonamble Local
Environmental
Plan 2011**

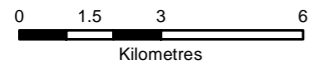
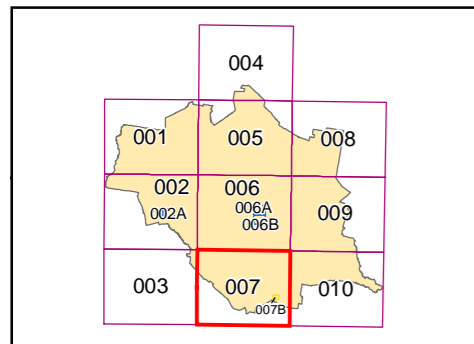
**Additional Permitted Uses
Map - Sheet APU_007**

Additional Permitted Uses

 Refer to Schedule 1

Cadastre

 Cadastre 12/09/2018 © Spatial Services



Scale: 1:160,000 @ A3

Projection: GDA 1994
MGA Zone 55

Map Identification Number: 2150_COM_APU_007_160_20180912

