




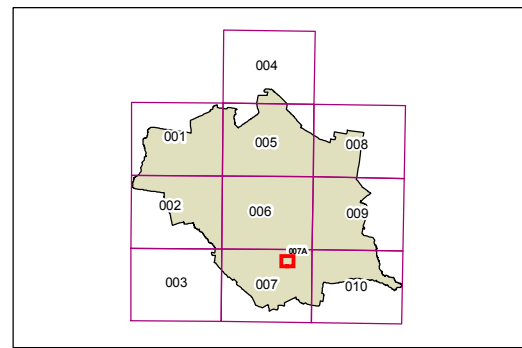
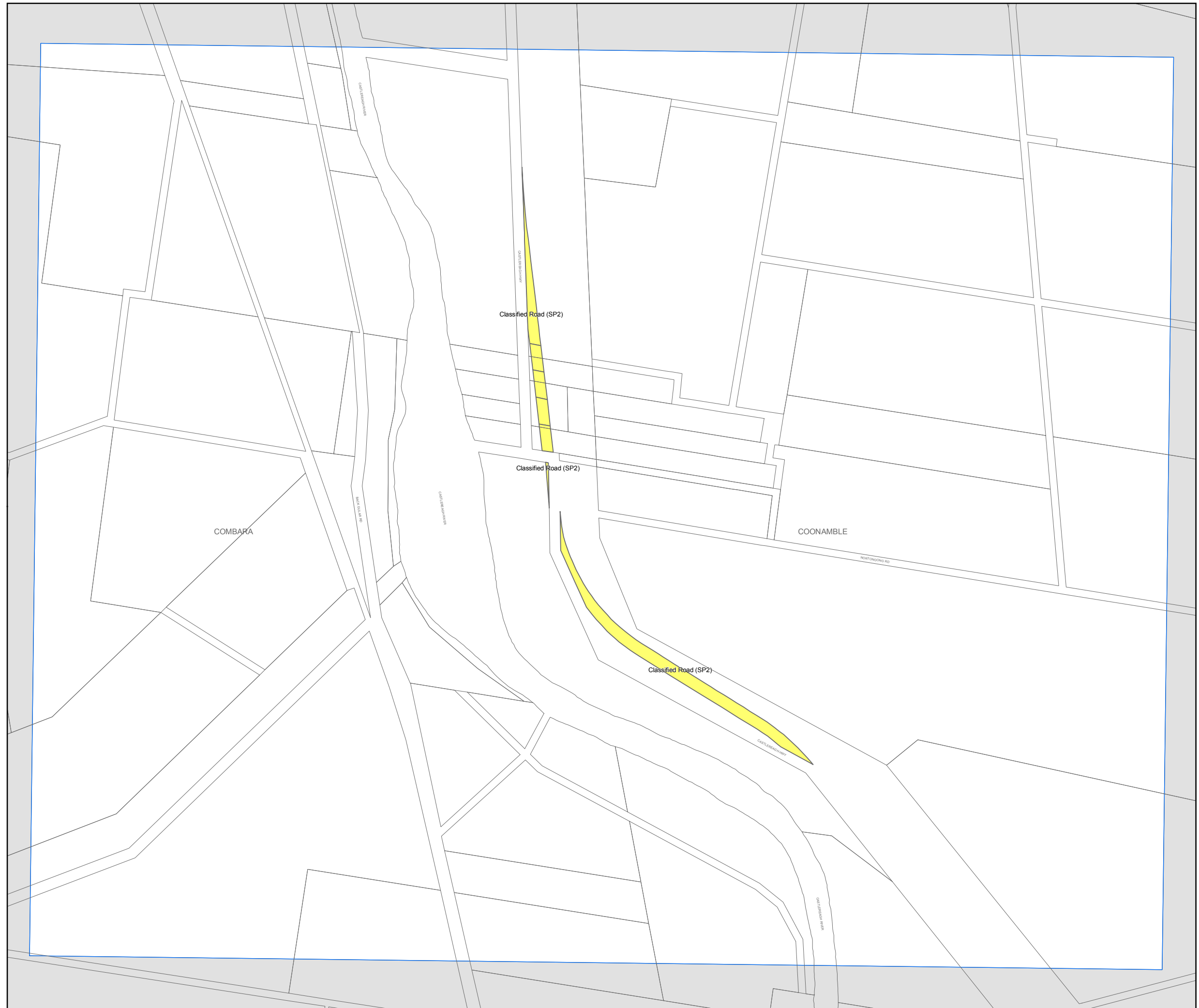
**Coonamble Local
Environmental
Plan 2011**

**Land Reservation Acquisition Map -
Sheet LRA_007A**

 Classified Road (SP2)

Cadastral

 Cadastral 20/09/2010 © Land and Property Information (LPI)



0 200 400 600 800 Metres

Scale: 1:20,000 @ A3

Projection: GDA 1994
MGA Zone 55

Map identification number:
2150_COM_LRA_007A_020_20110711