



**Coonamble Local
Environmental
Plan 2011**

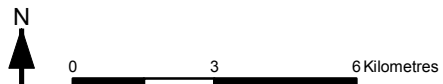
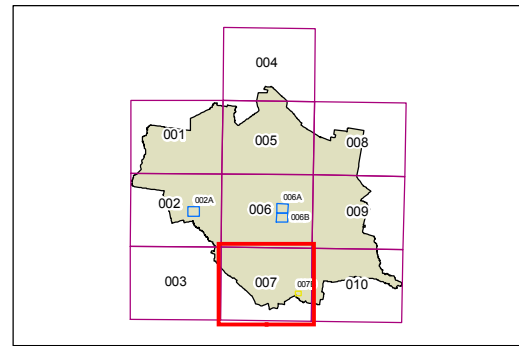
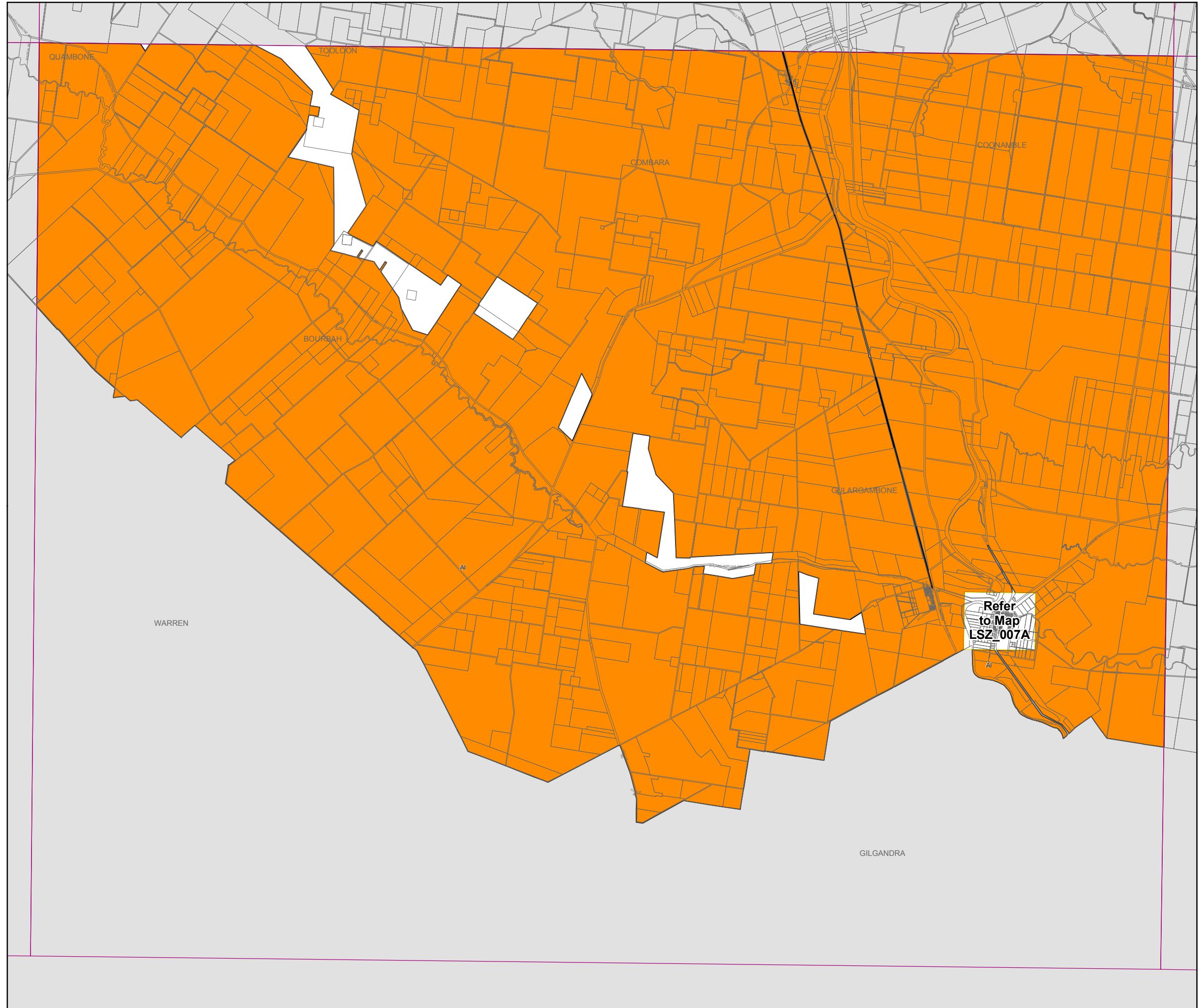
Lot Size Map - Sheet LSZ_007

Minimum Lot Size (sq m)

- R 750
- V 2000
- Z 2 ha
- AI 1000 ha
- Refer to Clause 4.1 (4A) (750 sq m)

Cadastral

- Cadastral 20/09/2010 © Land and Property Information (LPI)



Projection: GDA 1994
MGA Zone 55

Scale: 1:160,000 @ A3

Map identification number:

2150_COM_LSZ_007_160_20110615