


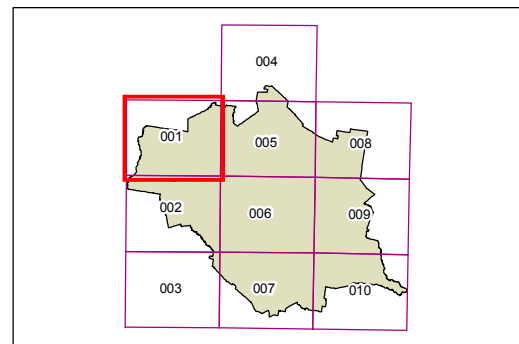
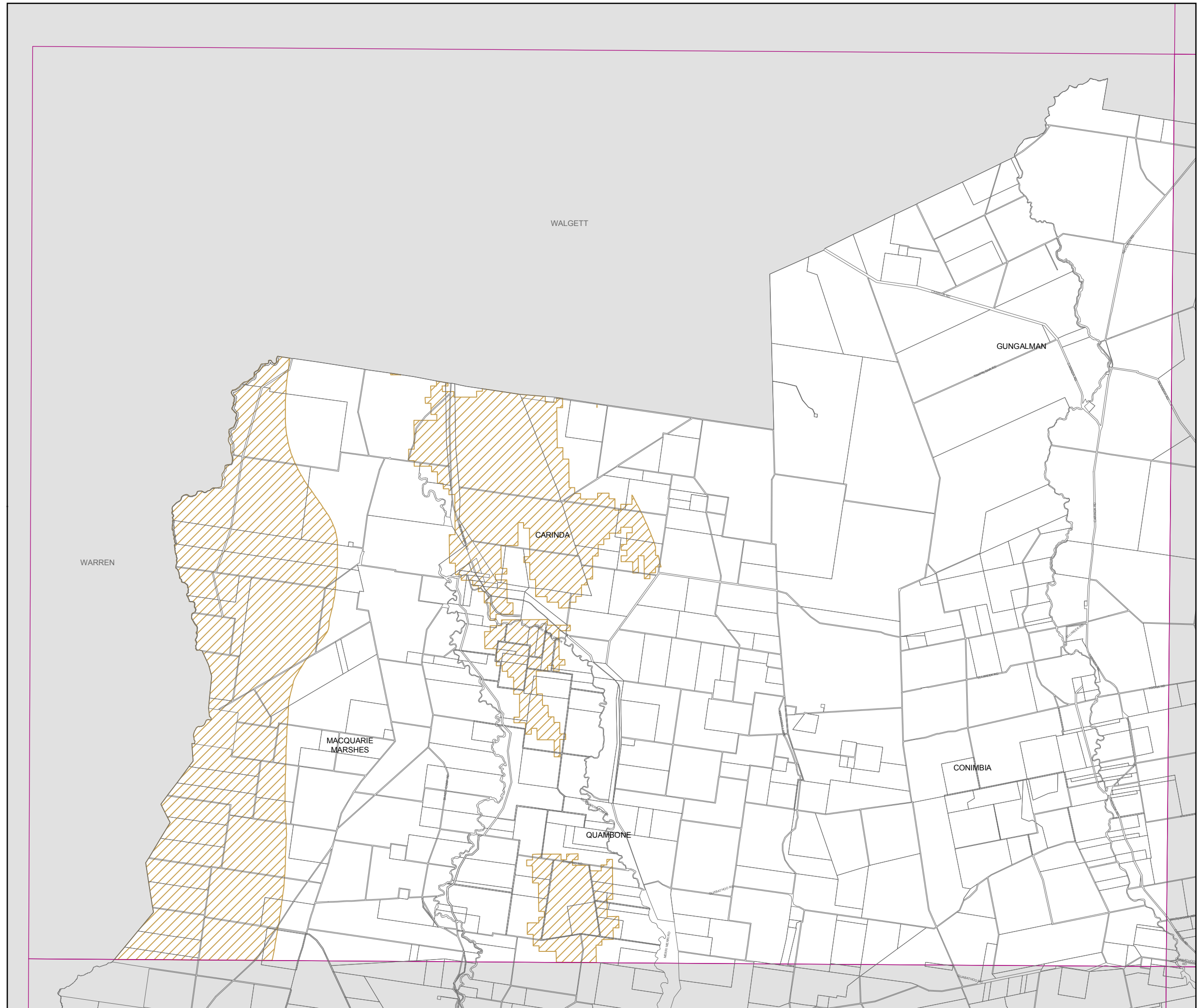


Groundwater Vulnerability

-  Macquarie - Sensitive Area
-  Castlereagh - Sensitive Area

Cadastre

-  Cadastre 20/09/2010 © Land and Property Information (LPI)



Projection: GDA 1994
MGA Zone 55

Scale: 1:160,000 @ A3