




Natural Resource - Groundwater
Vulnerability Map - Sheet
NRG_003

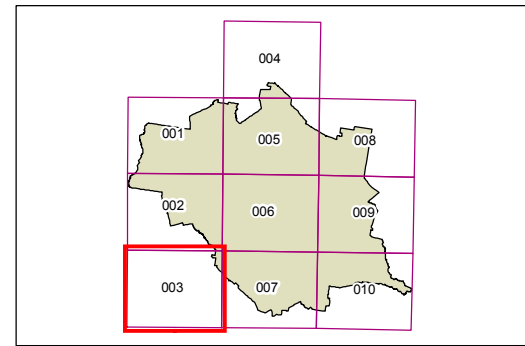
Groundwater Vulnerability

 Macquarie - Sensitive Area

 Castlereagh - Sensitive Area

Cadastral

 Cadastral 20/09/2010 © Land and Property Information (LPI)



0 3 6 Kilometres

Scale: 1:160,000 @ A3

Projection: GDA 1994
MGA Zone 55

Map identification number:
2150_COM_NRG_003_160_20110615

