





**Coonamble Local
Environmental
Plan 2011**

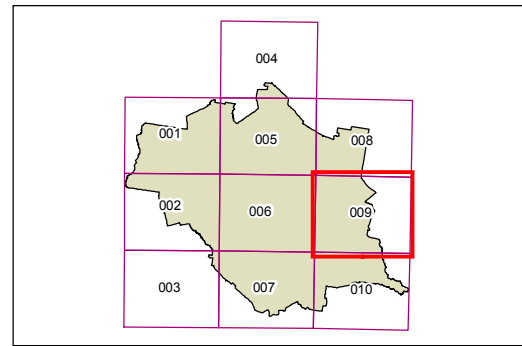
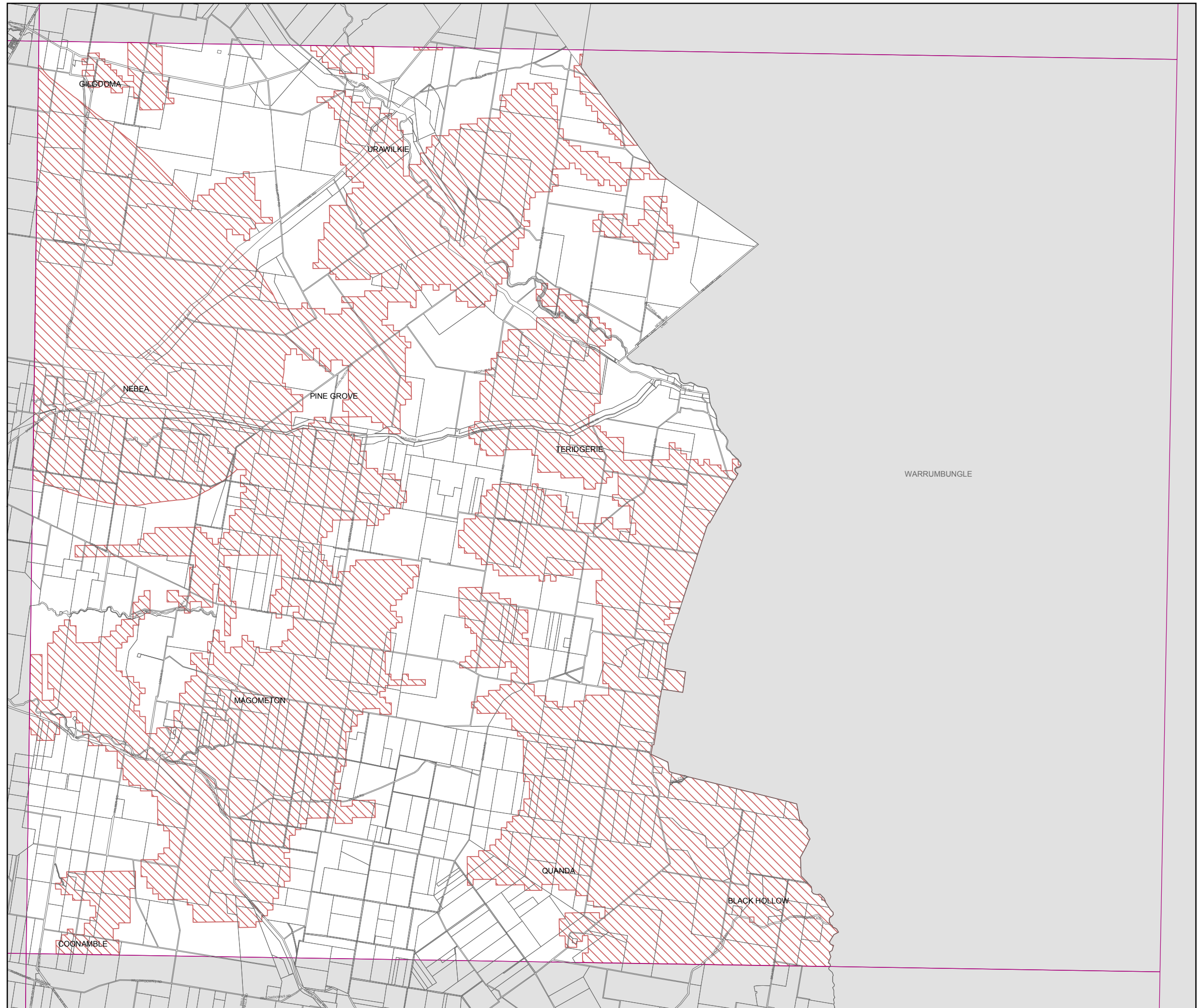
Natural Resource - Groundwater
Vulnerability Map - Sheet
NRG_009

Groundwater Vulnerability

-  Macquarie - Sensitive Area
-  Castlereagh - Sensitive Area

Cadastre

-  Cadastre 20/09/2010 © Land and Property Information (LPI)



Projection: GDA 1994
MGA Zone 55

Scale: 1:160,000 @ A3

Map identification number:

2150_COM_NRG_009_160_20110719