

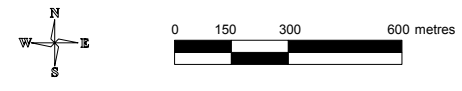
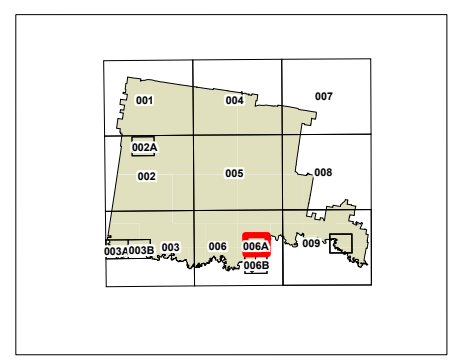
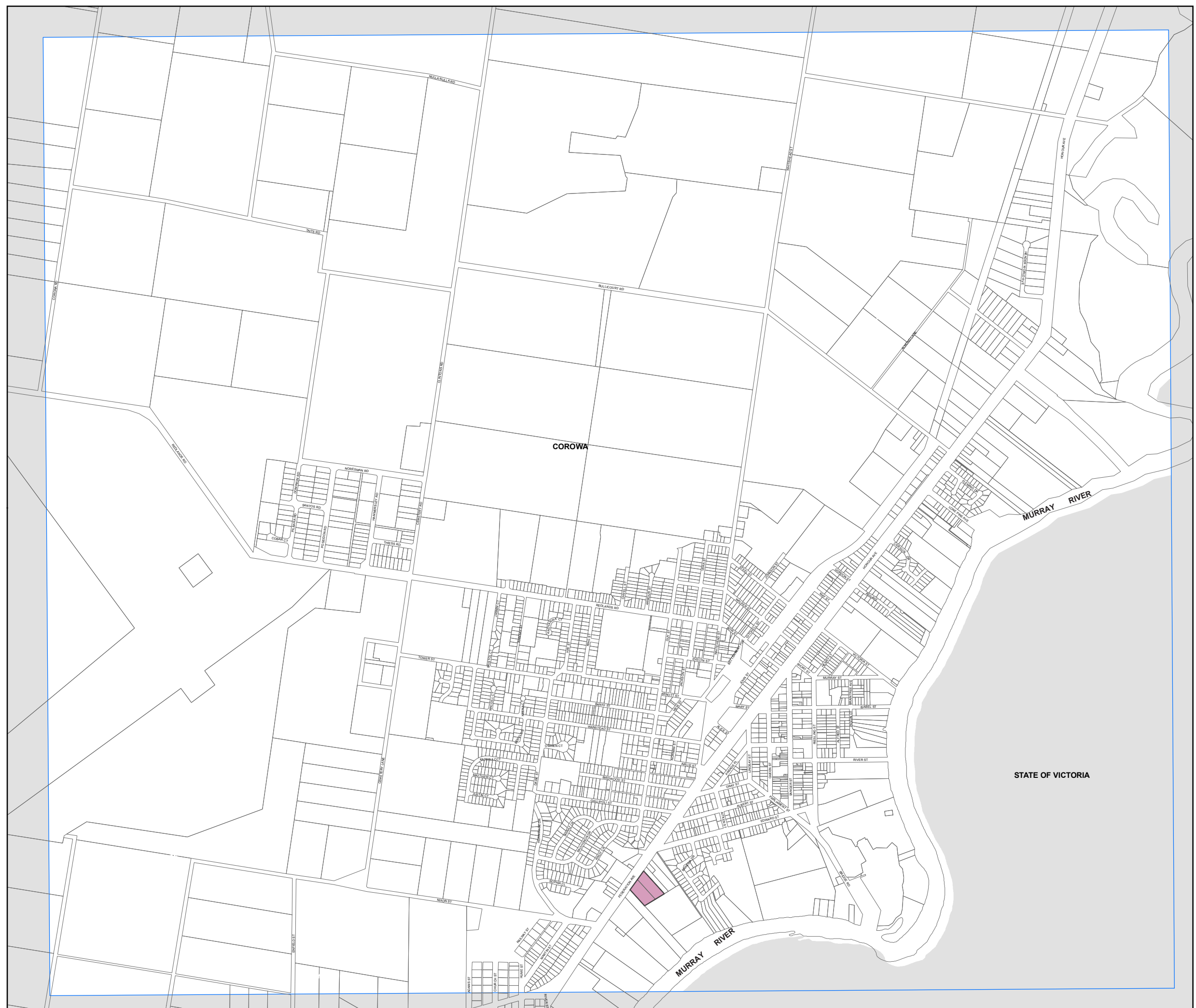


**Additional Permitted Uses**

 Additional Permitted Uses

**Cadastre**

 Cadastre 12/11/2010 (c) NSW LPMA



Projection: GDA 1994  
Zone 55

Scale: 1:20,000 @ A3

Map Identification Number: 2300\_COM\_APU\_006A\_020\_20160427

STATE OF VICTORIA