





Corowa Local Environmental Plan 2012

Flood Planning Map - Sheet FLD_003B

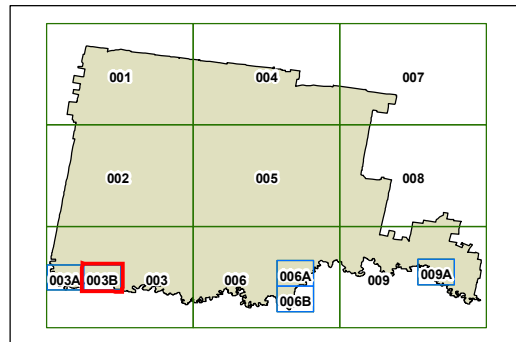
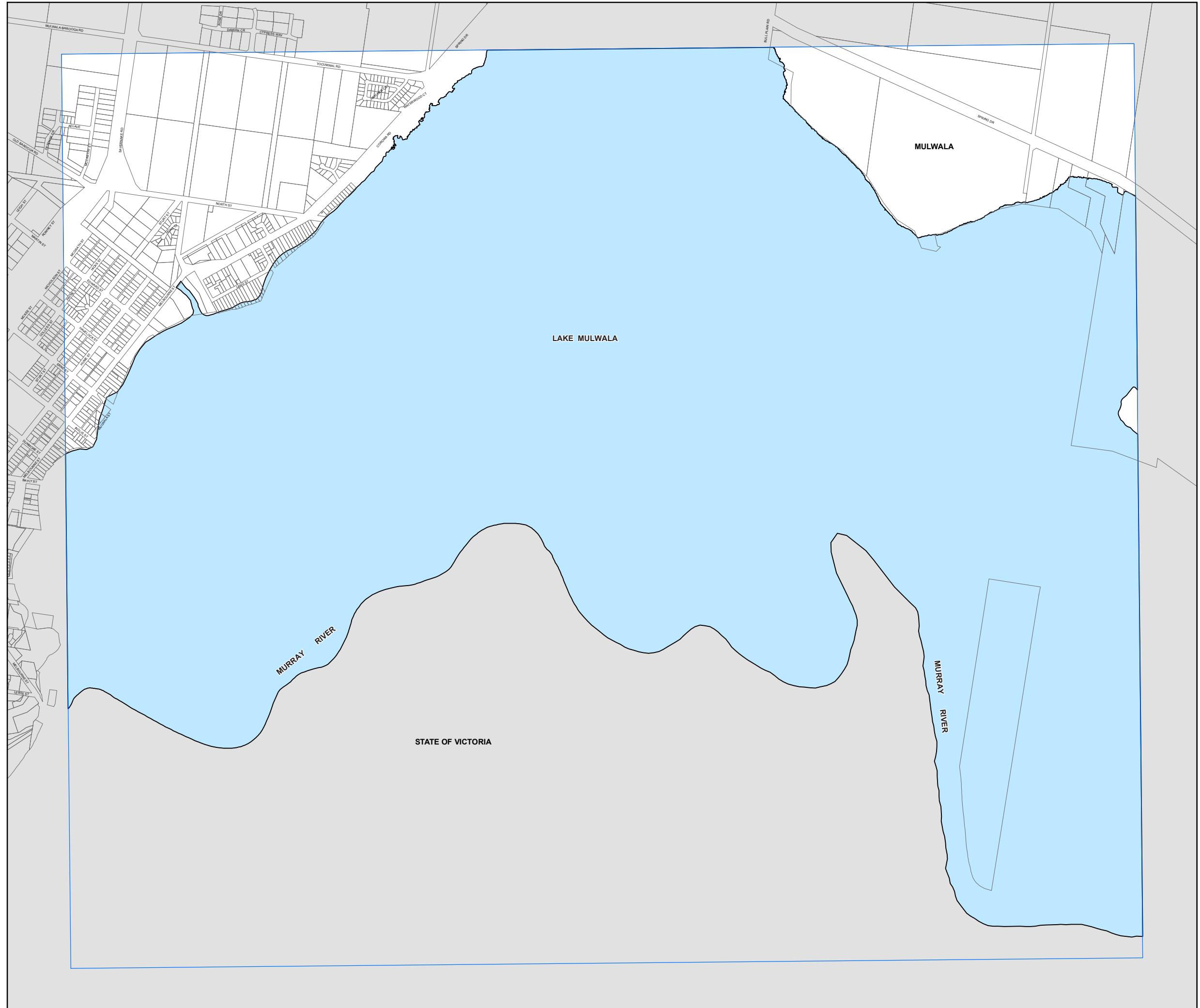
Flood Planning Land

 Flood Planning Area

Cadastre

 Cadastre 12/11/2010 © NSW LPMA

Other land that is subject to the 1:100 ARI (average recurrent interval) flood event is not shown on the map.



0 200 400 600 800 Metres

Scale: 1:20,000 @ A3

Projection: GDA 1994
MGA Zone 55

Map identification number:

2300_COM_FLD_003B_020_20120413