



Corowa Local Environmental Plan 2012

Flood Planning Map - Sheet FLD_003

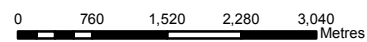
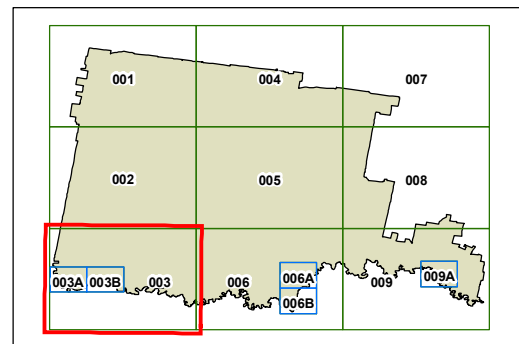
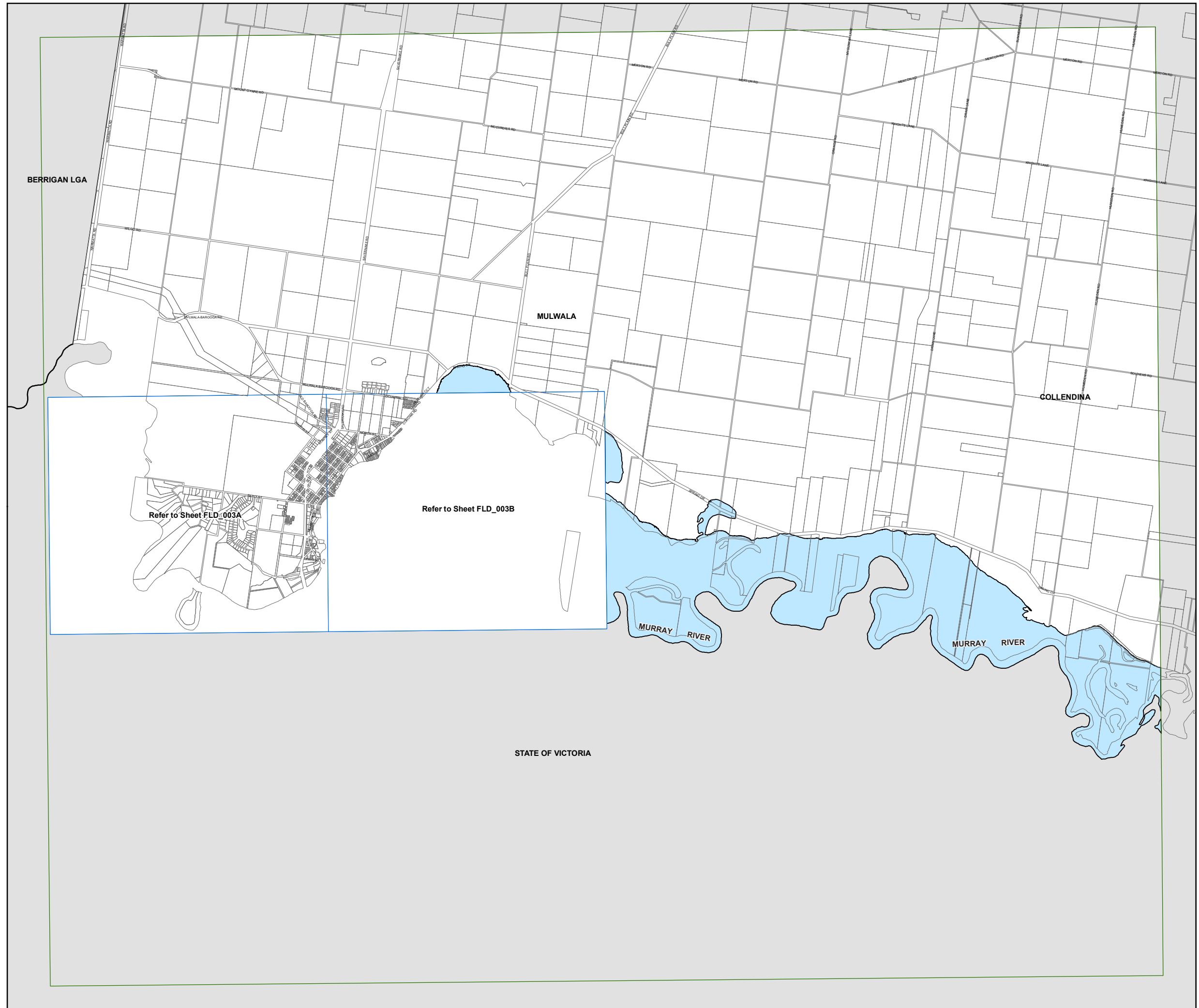
Flood Planning Land

Flood Planning Area

Cadastre

Cadastre 12/11/2010 © NSW LPMA

Other land that is subject to the 1:100 ARI (average recurrent interval) flood event is not shown on the map.



Scale: 1:80,000 @ A3

Projection: GDA 1994
MGA Zone 55

Map identification number:

2300_COM_FLD_003_080_20120413