





Corowa Local Environmental Plan 2012

Flood Planning Map - Sheet FLD_006

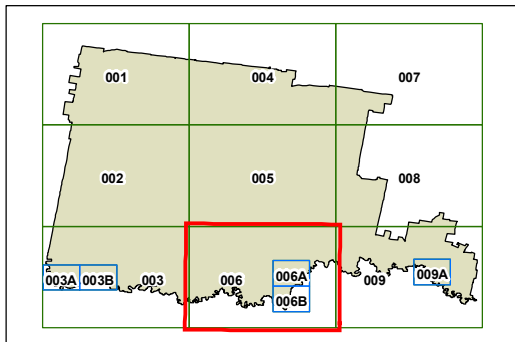
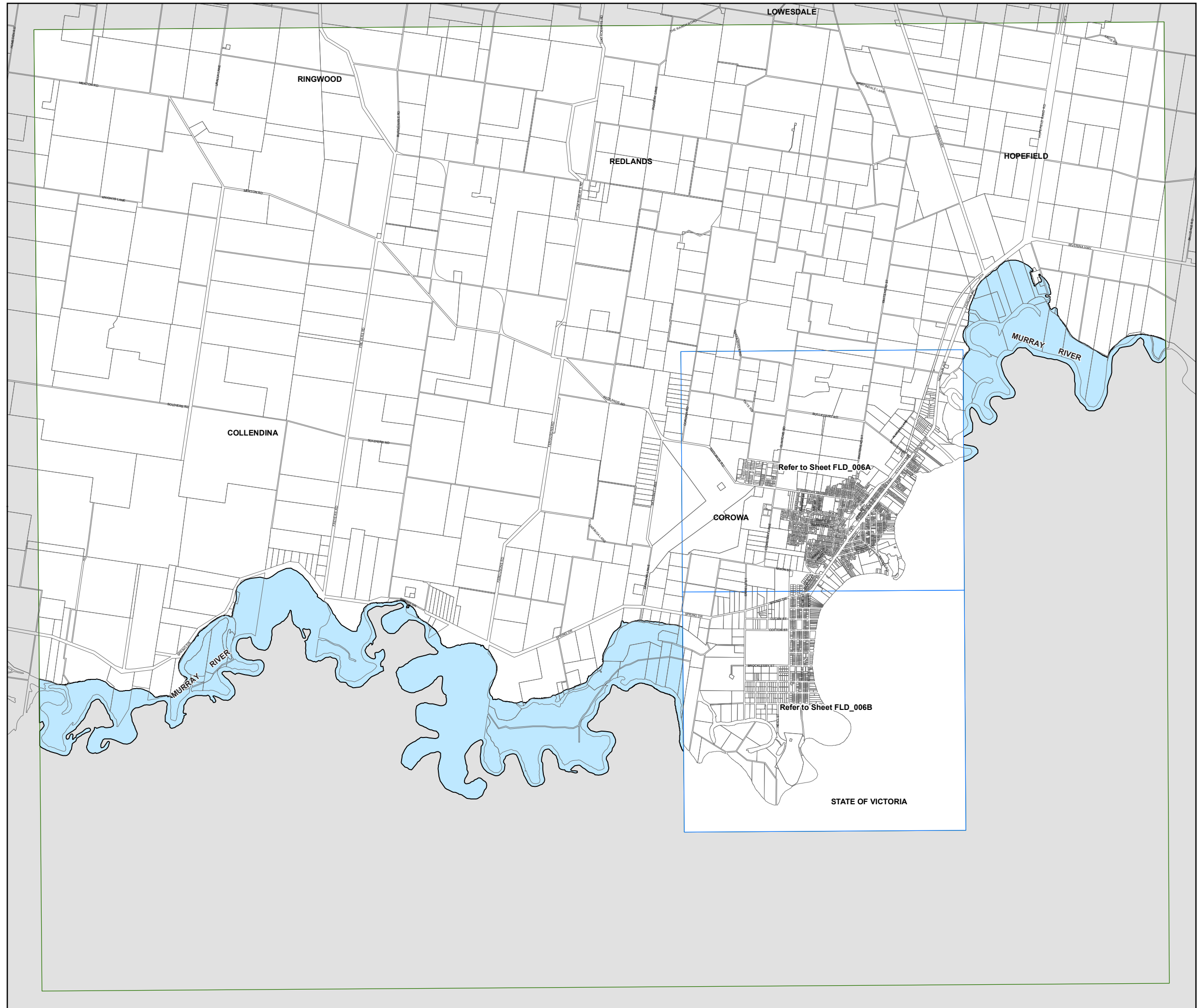
Flood Planning Land

 Flood Planning Area

Cadastre

 Cadastre 12/11/2010 © NSW LPMA

Other land that is subject to the 1:100 ARI (average recurrent interval) flood event is not shown on the map.



0 760 1,520 2,280 3,040 Metres

Scale: 1:80,000 @ A3

Projection: GDA 1994
MGA Zone 55

Map identification number:

2300_COM_FLD_006_080_20120413