






Corowa Local Environmental Plan 2012

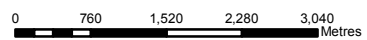
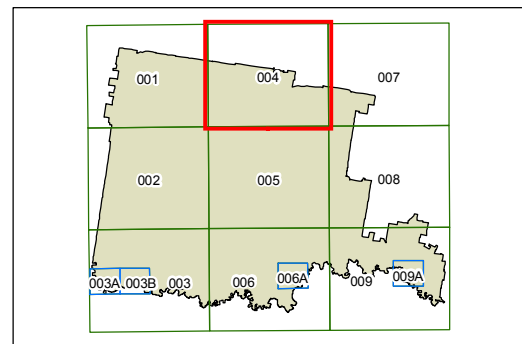
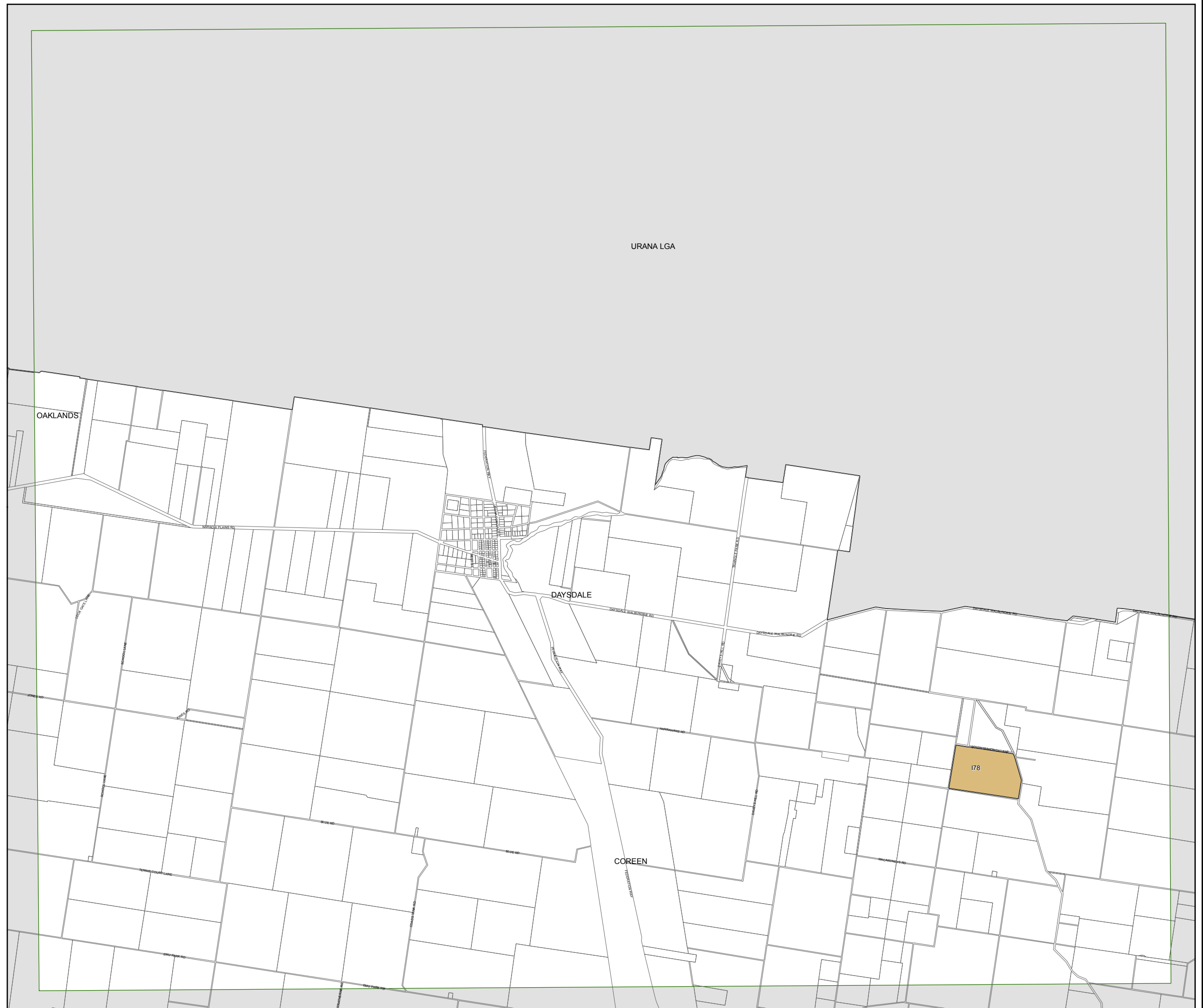
Heritage Map - Sheet HER_004

Heritage

-  Conservation area - General
-  Item - General

Cadastre

-  Cadastre 12/11/2010 © NSW LPMA



Projection: GDA 1994
MGA Zone 55

Scale: 1:80,000 @ A3

Map identification number:

2300_COM_HER_004_080_20120202