



Corowa Local Environmental Plan 2012


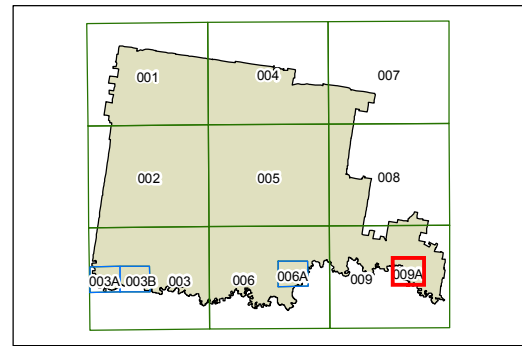
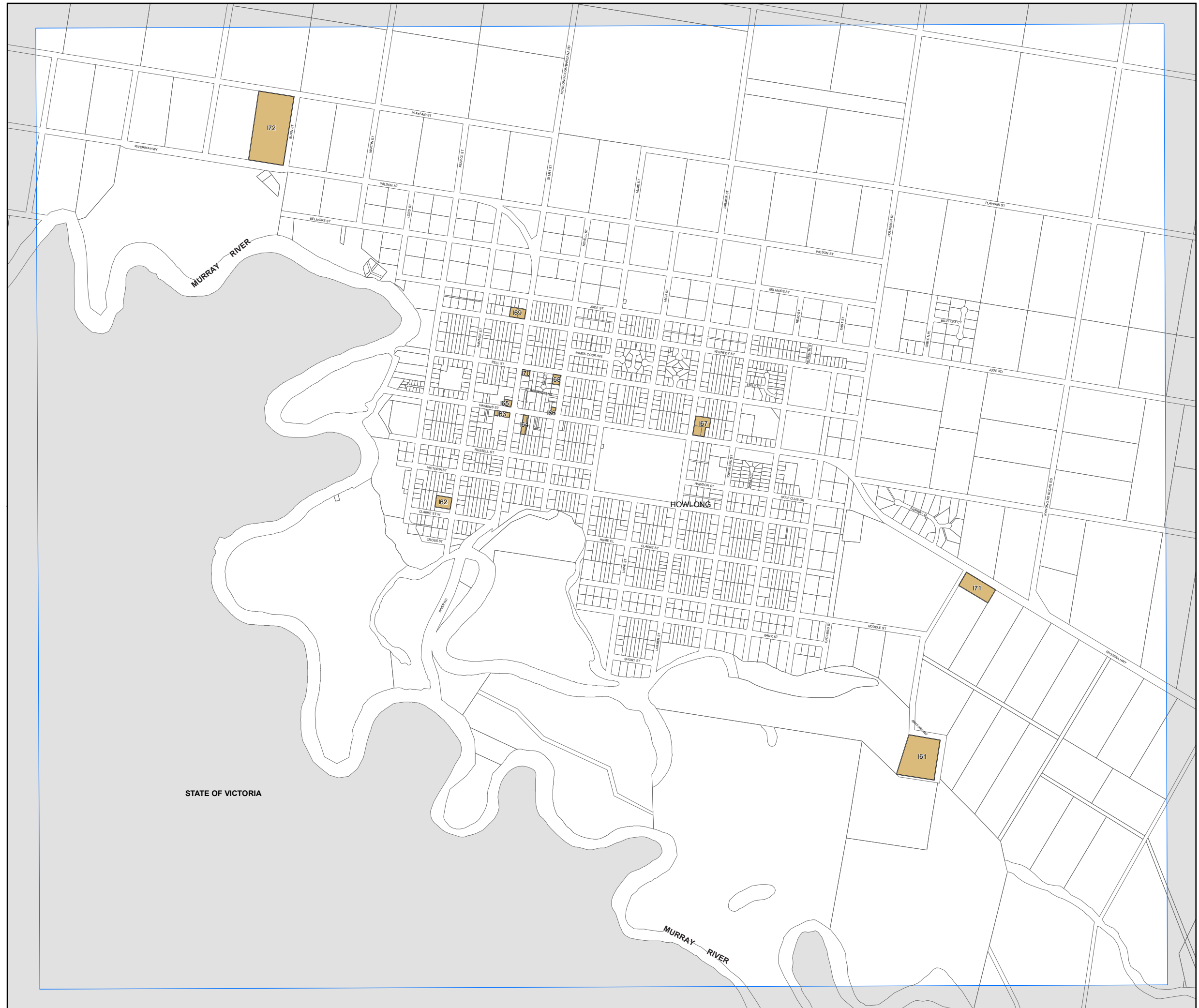
Heritage Map - Sheet HER_009A

Heritage

- Conservation area - General
- Item - General

Cadastre

- Cadastre 12/11/2010 © NSW LPMA



Projection: GDA 1994
MGA Zone 55

Scale: 1:20,000 @ A3

Map identification number:

2300_COM_HER_009A_020_20120413